
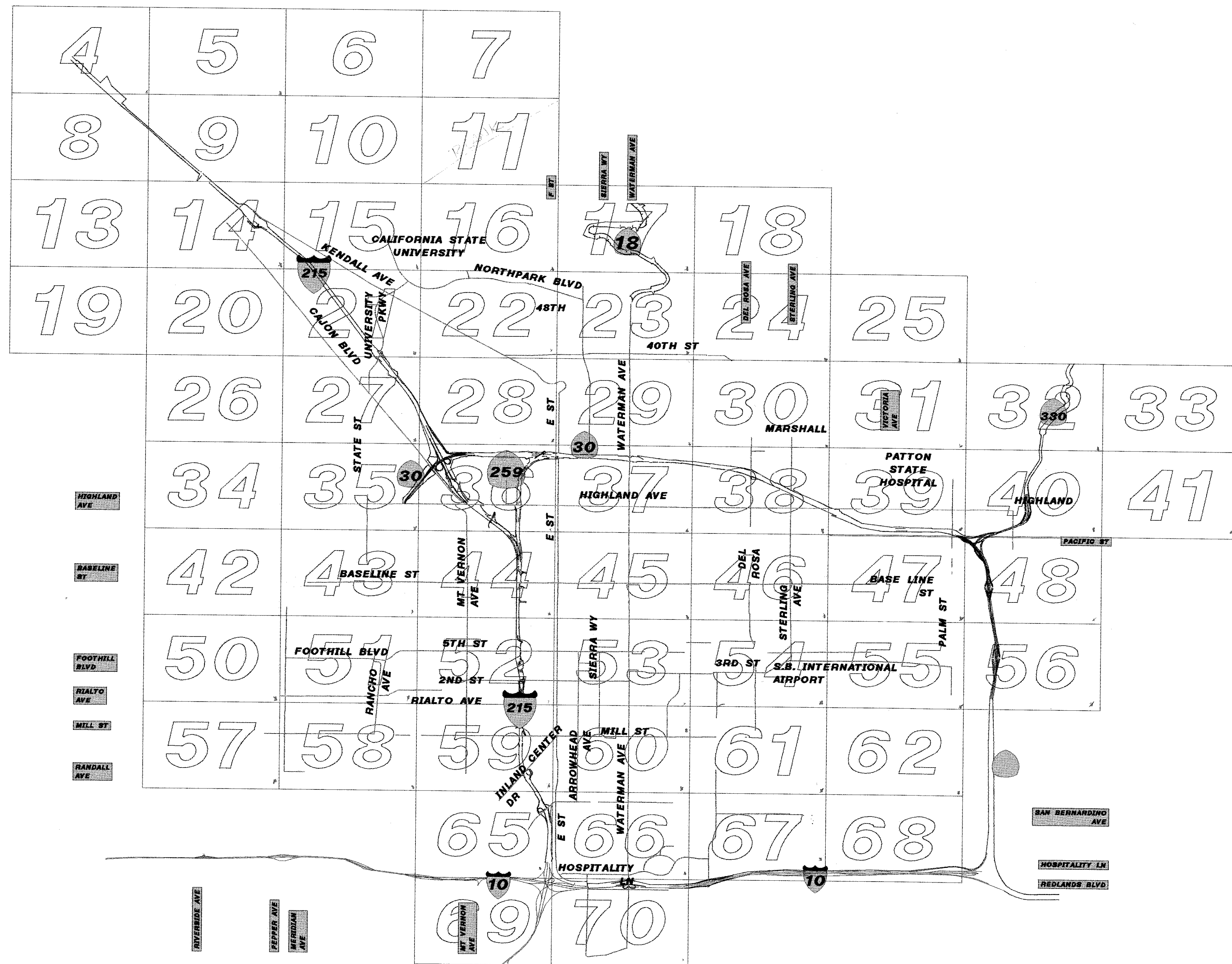


SEE MAP -



REPRODUCTION AND/OR ALTERATION OF THIS MAP OF HAND DRAWN MAPS ELECTRONICALLY SCANNED AND AS SUCH SHOULD NOT BE USED FOR ENGINEERING DESIGN OR MEASUREMENT. THE CITY OF SAN BERNARDINO MAKES NO WARRANTY ON THE ACCURACY OR CONTENT OF THE DATA SHOWN ON THE MAP. THE USER SHALL BE RESPONSIBLE FOR OBTAINING NECESSARY PERMISSIONS FROM THE GIS COORDINATOR OF THE GIS DIVISION OF THE ADMINISTRATIVE DEPARTMENT OF THE CITY OF SAN BERNARDINO.



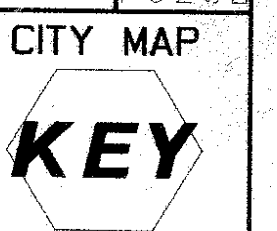
- HIGHLAND AVE
- BASELINE ST
- FOOTHILL BLVD
- DEL ROSA AVE
- MILL ST
- RANDALL AVE



- MANHOLE
- PIPE
- FLOW
- PIPE DIAMETER
- PIPE RUN LENGTH
- ELEVATIONS OF MANHOLE
- CITY OF SB EAST TRUNK SEWER PER AGREE WITH SB COUNTY WATER DISTRICT
- PRIVATE SEWER
- EAST SAN BERNARDINO COUNTY WATER DISTRICT SEWER MAIN
- EAST VALLEY WATER DISTRICT
- ABANDONED LINE
- LIFT STATION

SEE MAP -

SEWER LOCATION MAPS



SEE MAP -

SEE MAP -