


STATUS:DRAFT

SEE MAP -



REPRODUCTIONS AND/OR ALTERATION OF THIS MAP WITHOUT THE WRITTEN CONSENT OF THE CITY OF SAN BERNARDINO ARE PROHIBITED. THE CITY OF SAN BERNARDINO DEPARTMENT OF THE CITY OF SAN BERNARDINO

STATUS:DRAFT

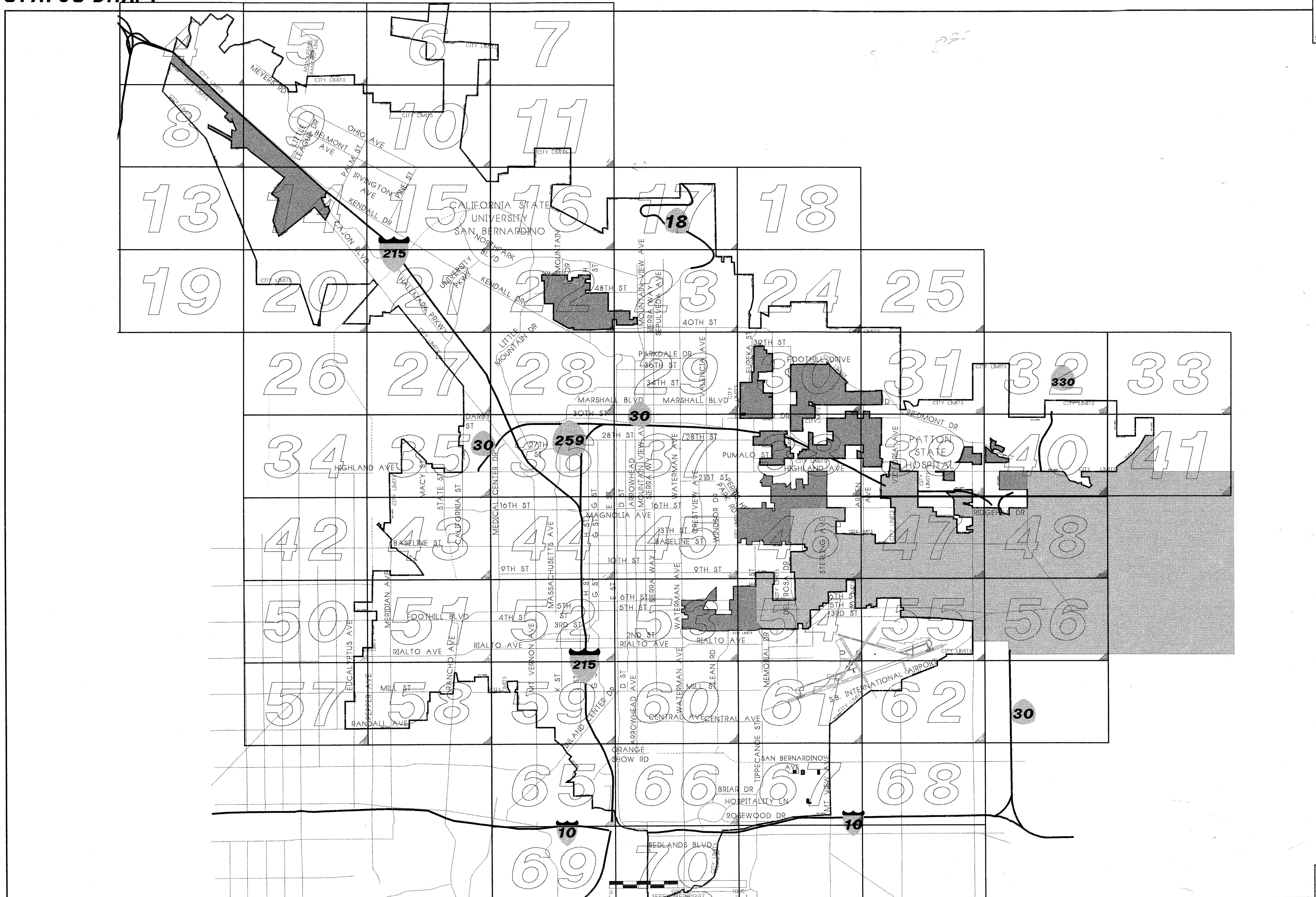
SEE MAP -

THIS MAP IS PROVIDED BY THE CITY OF SAN BERNARDINO AS THE RESULT OF A PUBLIC RECORD ACT REQUEST. THE CITY OF SAN BERNARDINO MAKES NO WARRANTY, ON THE ACCURACY OR CONTENT OF THE DATA, SPECIFICALLY ON THE MAP, THE DATA, OR THE INFORMATION CONTAINED THEREIN.

CITY MAP KEY

STATUS:DRAFT

SEE MAP -



24" 24 INCH PIPE

CATCH BASIN

NON-CITY PIPE SEE MAP -


STORM DRAIN LOCATION MAPS

(This page left intentionally blank)

(This page left intentionally blank)

STATUS:DRAFT

SEE MAP -



SAN BERNARDINO

REPRODUCTIONS AND/OR ALTERATIONS OF THIS MAP
OR ANY PART THEREOF WITHOUT THE WRITTEN
CONSENT OF THE CITY ENGINEERING DEPARTMENT
OF THE SAN BERNARDINO COUNTY
DEPARTMENT OF THE CITY OF SAN BERNARDINO

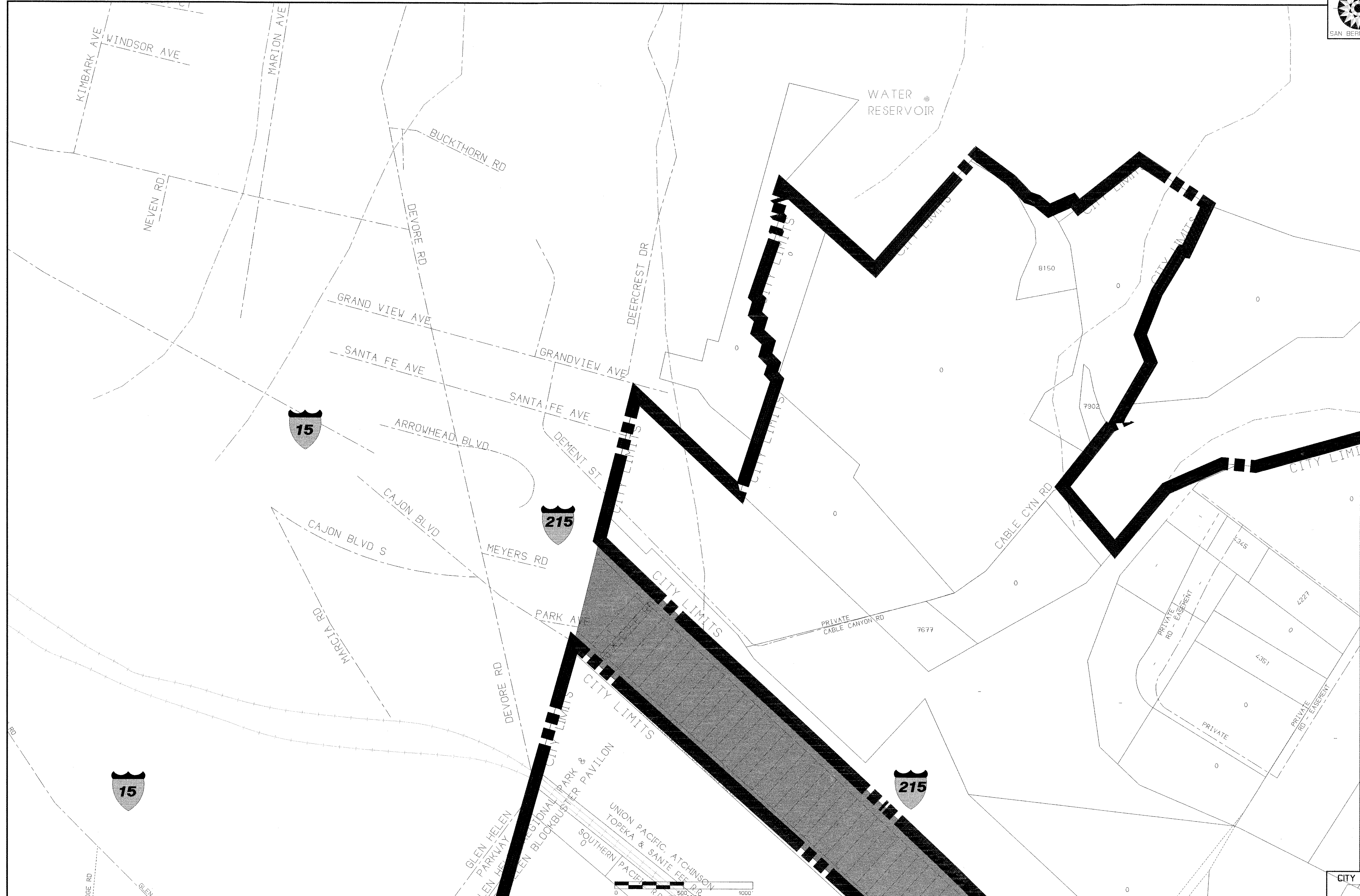
STATUS:DRAFT

SEE MAP 5

THIS MAP IS PROVIDED BY THE CITY OF SAN BERNARDINO. IT IS THE RESULT
OF HAND DRAWN MAPS ELECTRONICALLY SCANNED AND AS SUCH SHOULD
NOT BE USED FOR ENGINEERING DESIGN OR MEASUREMENT. THE CITY OF
SAN BERNARDINO ACCEPTS NO LIABILITY FOR ANY ERRORS OR OMISSIONS
OR DATA SHOWN ON THIS MAP. THE MAP SHALL NOT BE REPRODUCED OR DISTRIBUTED.

CITY MAP

4



STATUS:DRAFT

SEE MAP -

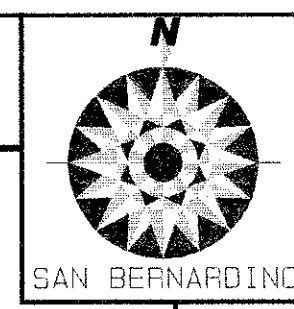
24" 24 INCH PIPE

CATCH BASIN

NON-CITY PIPE

SEE MAP 8

STORM DRAIN LOCATION MAPS



REPRODUCTIONS AND/OR ALTERATIONS OF THIS MAP CAN BE OBTAINED FROM THE GIS COORDINATOR AT THE MUNICIPALITY OF SAN BERNARDINO, DEPARTMENT OF THE CITY OF SAN BERNARDINO.

STATUS:DRAFT

SEE MAP 6

THIS MAP IS PROVIDED BY THE CITY OF SAN BERNARDINO. IT IS THE RESULT OF HARD DRAWN MAPS ELECTRONICALLY SCANNED AND AS SUCH SHOULD BE USED AS A GENERAL REFERENCE ONLY. THE CITY OF SAN BERNARDINO MAKES NO WARRANTY ON THE ACCURACY OR CONTENT OF THE DATA SHOWN ON THE MAP. THE MAP SHALL NOT BE REPRODUCED OR DISTRIBUTED.

CITY MAP 5



STATUS:DRAFT

24" 24 INCH PIPE

CATCH BASIN


NON-CITY PIPE

SEE MAP 9

STORM DRAIN LOCATION MAPS

STATUS:DRAFT

SEE MAP --



SAN BERNARDINO

REPRODUCTIONS AND/OR ALTERATIONS OF THIS MAP
CANNOT BE MADE WITHOUT THE WRITTEN PERMISSION
OF THE SAN BERNARDINO COUNTY ADMINISTRATIVE
DEPARTMENT OF THE CITY OF SAN BERNARDINO

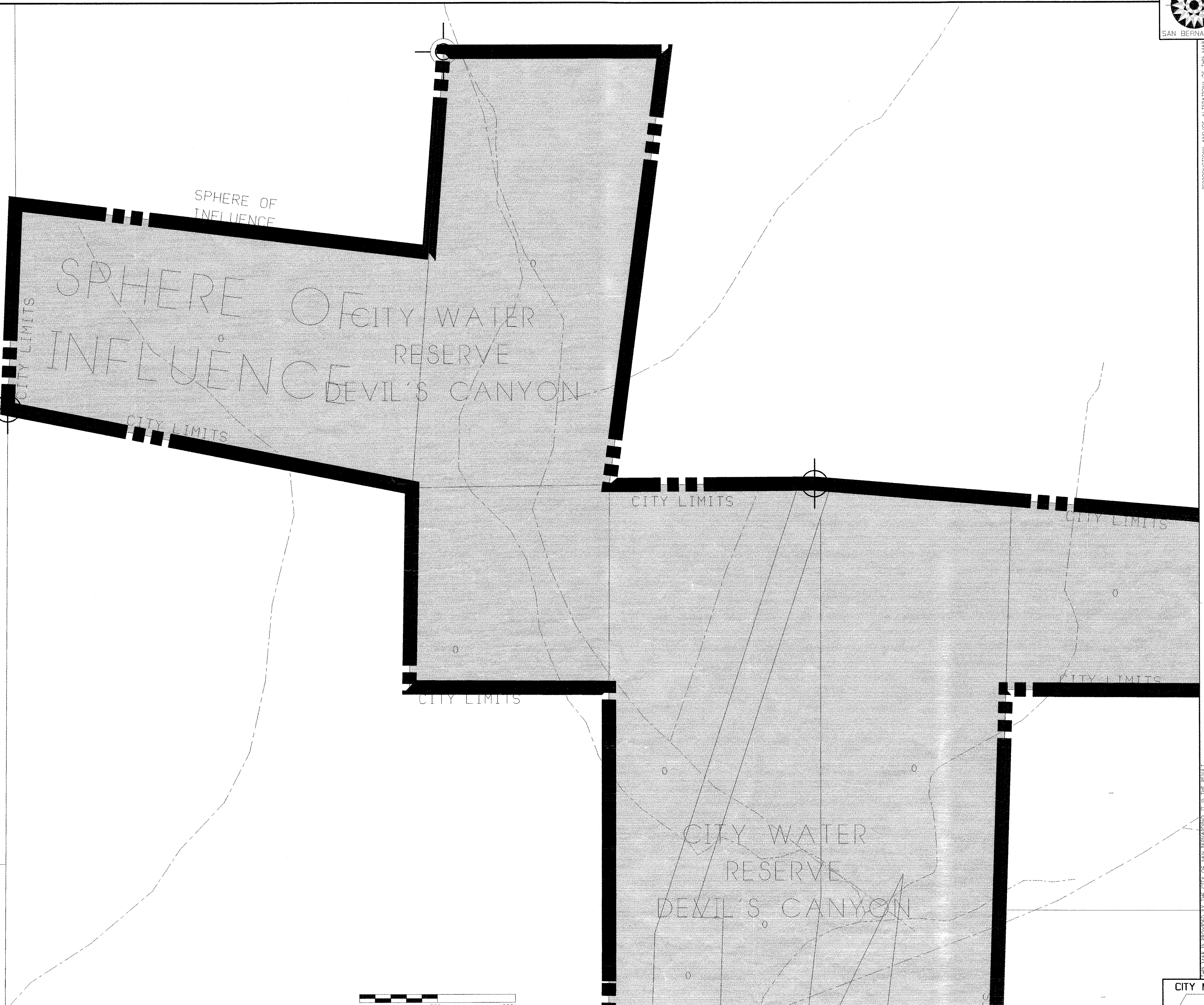
STATUS:DRAFT

SEE MAP --

THIS MAP IS PROVIDED BY THE CITY OF SAN BERNARDINO. IT IS THE RESULT
OF THE BEST AVAILABLE INFORMATION AND SHOULD NOT BE USED FOR
ENGINEERING DESIGN OR MEASUREMENT AS THE CITY OF
SAN BERNARDINO MAKES NO WARRANTY ON THE ACCURACY OR CONTENT OF THE
DATA SHOWN ON THE MAP. THE MAP SHALL NOT BE REPRODUCED OR
DISTRIBUTED

CITY MAP

6



SEE MAP 5

STATUS:DRAFT

24"

24 INCH PIPE

CATCH BASIN

NON-CITY PIPE

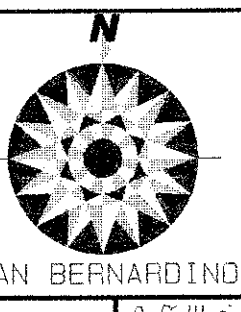
SEE MAP 10

STORM DRAIN LOCATION MAPS

(This page left intentionally blank)

STATUS:DRAFT

SEE MAP 4



REPRODUCTIONS AND/OR ALTERATIONS OF THIS MAP CAN BE OBTAINED FROM THE GIS COORDINATOR, PLANNING AND COMMUNITY DEVELOPMENT DEPARTMENT OF THE CITY OF SAN BERNARDINO.

STATUS:DRAFT

SEE MAP 9

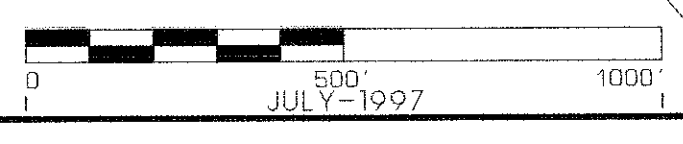


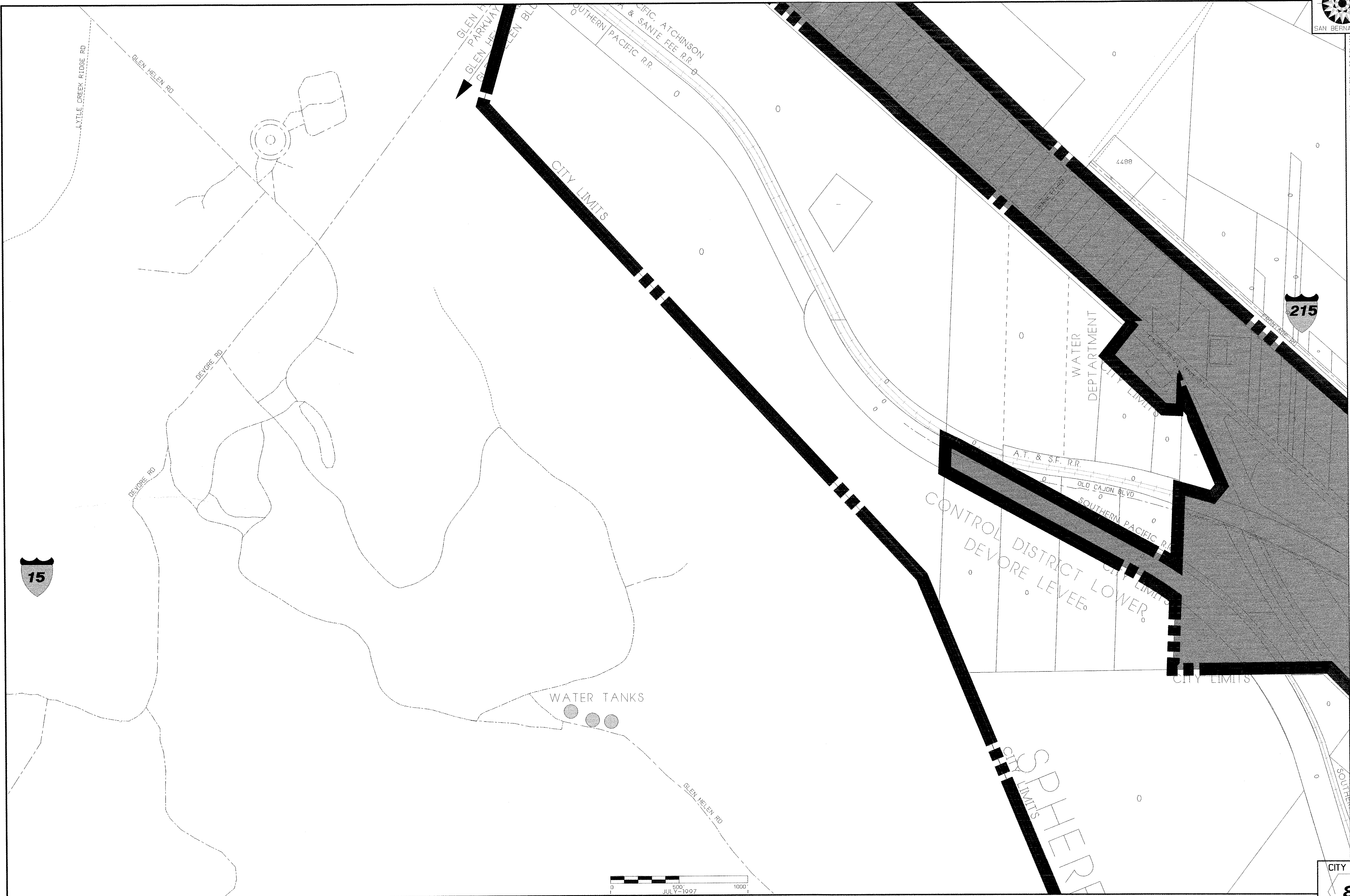
THIS MAP IS PROVIDED BY THE CITY OF SAN BERNARDINO. IT IS THE RESULT OF F.A.D. DRAWN MAPS ELECTRONICALLY SCANNED AND AS SUCH SHOULD NOT BE USED FOR ENGINEERING DESIGN OR MEASUREMENTS. THE CITY OF SAN BERNARDINO IS NOT RESPONSIBLE FOR ANY ERRORS OR OMISSIONS IN THE DATA SHOWN ON THE MAP. THE MAP SHALL NOT BE REPRODUCED OR DISTRIBUTED.

CITY MAP

8

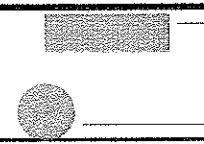
STATUS:DRAFT

SEE MAP -



24"

24 INCH PIPE



CATCH BASIN




NON-CITY PIPE

SEE MAP -

STORM DRAIN LOCATION MAPS

STATUS:DRAFT

SEE MAP 5





REPRODUCTIONS AND/OR ALTERATIONS OF THIS MAP CAN BE OBTAINED FROM THE GIS COORDINATOR OF THE GIS DIVISION OF THE ADMINISTRATIVE SERVICES DEPARTMENT OF THE CITY OF SAN BERNARDINO

STATUS:DRAFT

SEE MAP 10

THIS MAP WAS PREPARED BY THE CITY OF SAN BERNARDINO. TO THE BEST OF OUR KNOWLEDGE AND BELIEF, THE INFORMATION CONTAINED HEREIN IS TRUE AND CORRECT. THE CITY OF SAN BERNARDINO MAKES NO WARRANTY ON THE ACCURACY OR COMPLETENESS OF THE DATA PROVIDED ON THIS MAP. THE USER SHALL BE RESPONSIBLE FOR OBTAINING

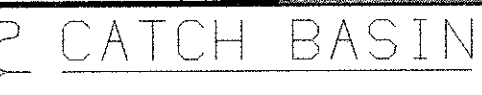


STATUS:DRAFT

SEE MAP 8

24"

24 INCH PIPE



CATCH BASIN

NON-CITY PIPE


SEE MAP 14

STORM DRAIN LOCATION MAPS

9

STATUS:DRAFT

SEE MAP 6



REPRODUCTIONS AND/OR ALTERATIONS OF THIS MAP
CAN BE OBTAINED FROM THE GIS COORDINATOR
DEPARTMENT OF THE CITY OF SAN BERNARDINO

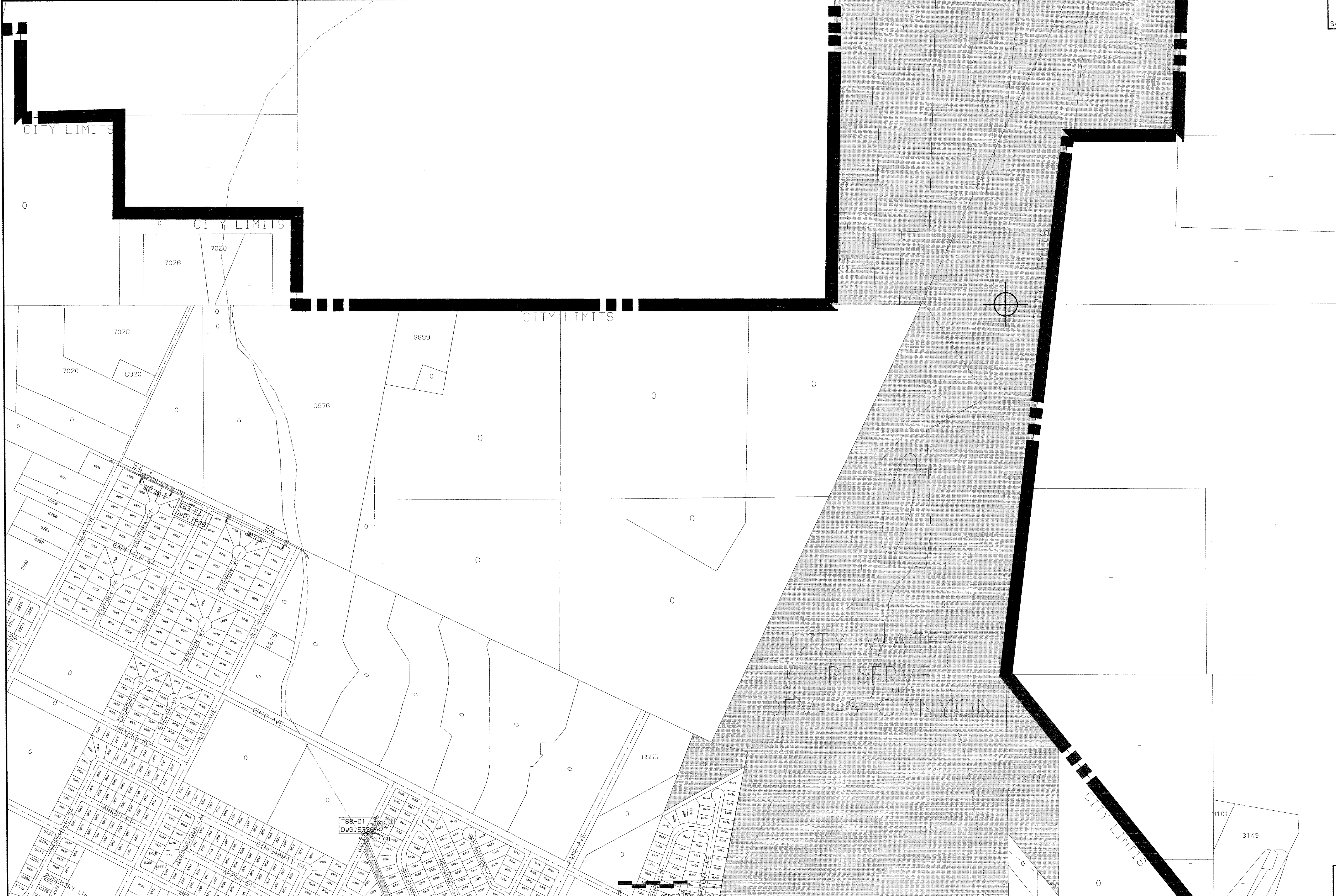
STATUS:DRAFT

SEE MAP 11

THIS MAP IS PROVIDED BY THE CITY OF SAN BERNARDINO. IT IS THE RESULT
OF HAND DRAWN MAPS ELECTRONICALLY SCANNED AND AS SUCH SHOULD
NOT BE USED FOR ENGINEERING DESIGN OR MEASUREMENT. THE CITY DEPT OF THE
DATA SHOWN ON THE MAP. THE MAP SHALL NOT BE REPRODUCED OR DISTRIBUTED

CITY MAP

10



STATUS:DRAFT

SEE MAP 9

24" 24 INCH PIPE

CATCH BASIN


NON-CITY PIPE

SEE MAP 15

STORM DRAIN LOCATION MAPS

STATUS:DRAFT

SEE MAP --



SAN BERNARDINO

REPRODUCTIONS AND/OR ALTERATIONS OF THIS MAP CAN BE OBTAINED FROM THE GIS COORDINATOR OF THE GIS DIVISION OF THE SAN BERNARDINO DEPARTMENT OF THE CITY OF SAN BERNARDINO

N
T
F
H
P
2

STATUS:DRAFT

SEE MAP --

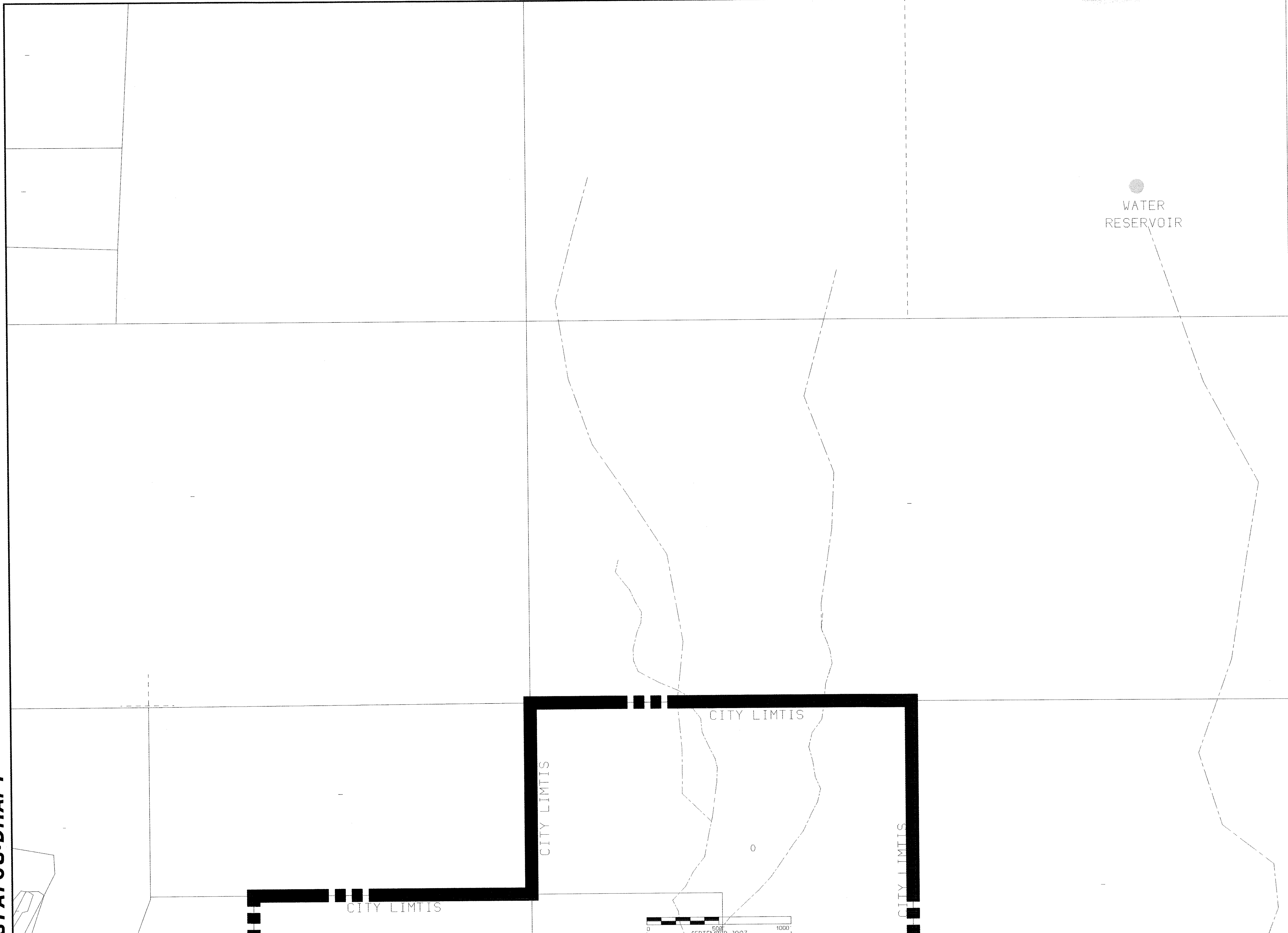
THIS MAP WAS PREPARED BY THE CITY OF SAN BERNARDINO. IT IS THE RESULT OF A DESIGN PROCESS THAT INVOLVED THE USE OF DATA THAT MAY BE ELECTRONICALLY SCANNED AND AS SUCH SHOULD NOT BE USED FOR ENGINEERING DESIGN OR MEASUREMENT. THE CITY OF SAN BERNARDINO MAKES NO WARRANTY ON THE ACCURACY OR CONTENT OF THE DATA SHOWN ON THE MAP. THE USER SHALL BE RESPONSIBLE FOR OBTAINING ALL NECESSARY DATA.

CITY MAP

11

STATUS:DRAFT

SEE MAP TO



24"

24 INCH PIPE

CATCH BASIN

NON-CITY PIPE

SEE MAP 16

STORM DRAIN LOCATION MAPS



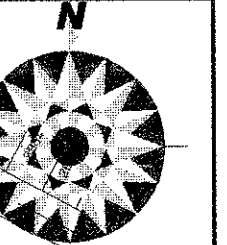
SEPTEMBER-1997

(This page left intentionally blank)

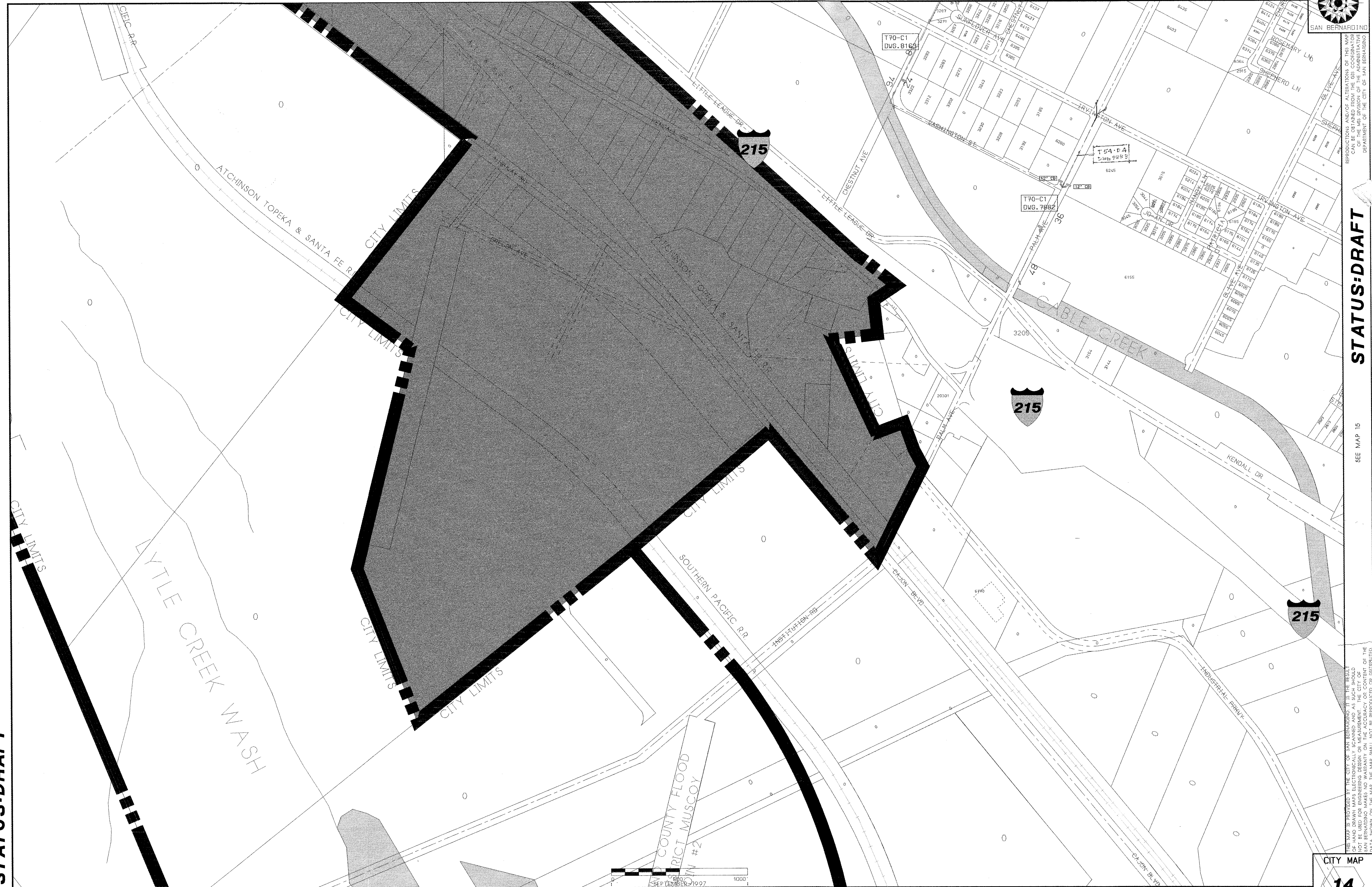
(This page left intentionally blank)

STATUS: DRAFT

SEE MAP 9



SAN BERNARDINO
REPRODUCTIONS AND/OR ALTERATIONS OF THIS MAP
CAN BE OBTAINED FROM THE GIS COORDINATOR
OF THE CITY OF SAN BERNARDINO
DEPARTMENT OF THE CITY OF SAN BERNARDINO



STATUS: DRAFT

STATUS: DRAFT

SEE MAP 15

THIS MAP IS PROVIDED BY THE CITY OF SAN BERNARDINO. IT IS THE RESULT
OF HAND DRAWN MAPS ELECTRONICALLY SCANNED AND AS SUCH SHOULD
NOT BE USED FOR ENGINEERING PURPOSES. THE ACCURACY OF THE
DATA SHOWN ON THE MAP SHALL NOT BE REPRODUCED OR DISTRIBUTED.

CITY MAP

14

24" 24 INCH PIPE

CATCH BASIN

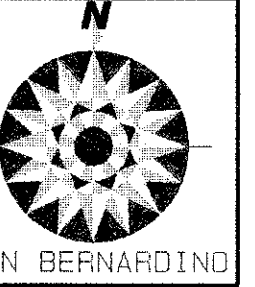
NON-CITY PIPE

SEE MAP 20

STORM DRAIN LOCATION MAPS

STATUS: DRAFT

SEE MAP 10



SAN BERNARDINO
REPRODUCTIONS AND/OR ALTERATIONS OF THIS MAP
CAN BE OBTAINED FROM THE GIS COORDINATOR
OF THE GIS DIVISION OF THE ADMINISTRATIVE
DEPARTMENT OF THE CITY OF SAN BERNARDINO

STATUS: DRAFT

SEE MAP 10

THIS MAP IS PROVIDED BY THE CITY OF SAN BERNARDINO. IT IS THE RESULT
OF A DESIGN PROCESS AND IS NOT A WARRANTY. THE CITY OF
SAN BERNARDINO MAKES NO WARRANTY ON THE ACCURACY OR CONTENT OF THE
DATA SHOWN ON THE MAP. THE MAP SHALL NOT BE REPRODUCED OR DISTRIBUTED.

CITY MAP

15



STATUS: DRAFT

SEE MAP 14

24"

24 INCH PIPE

CATCH BASIN

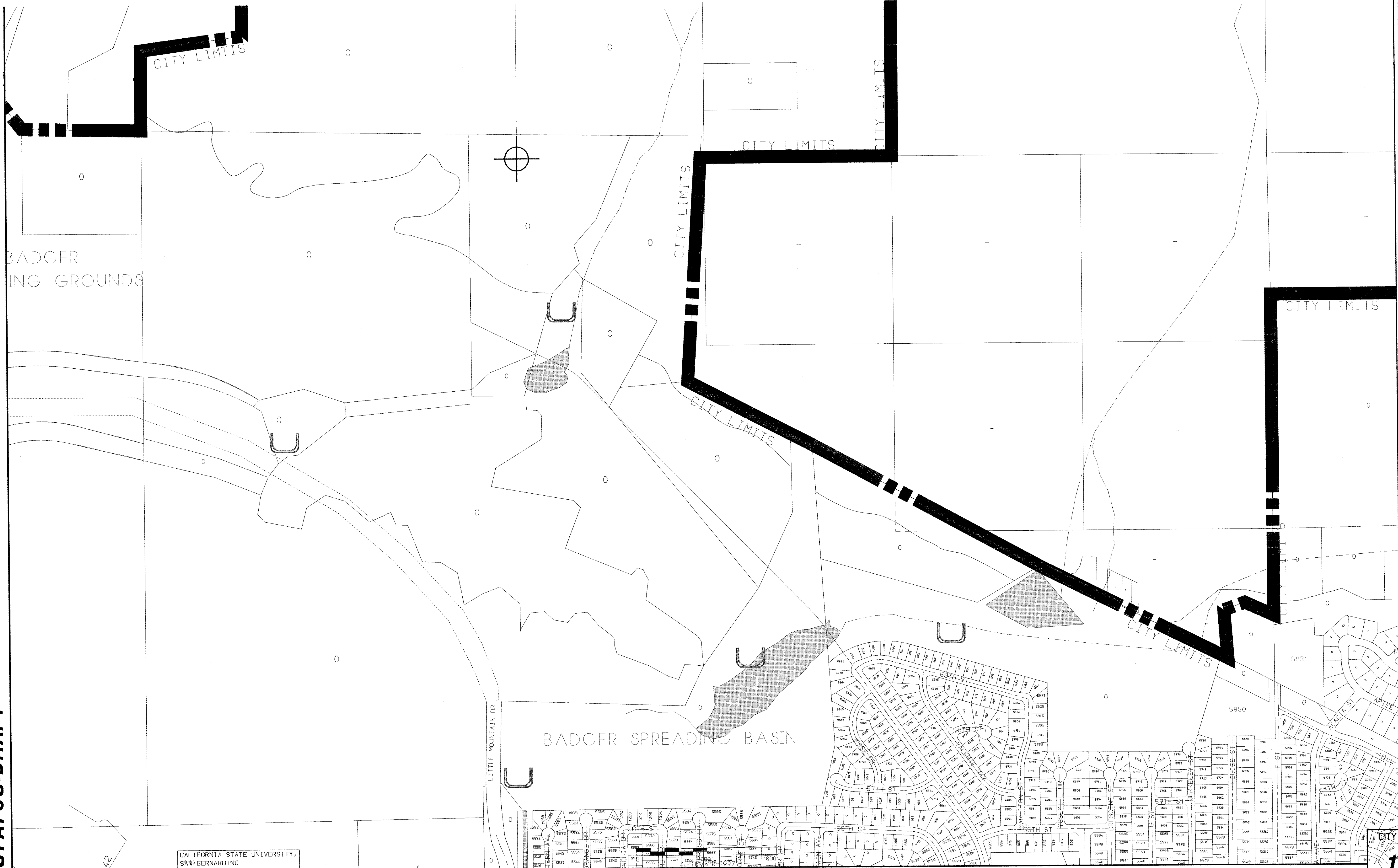
NON-CITY PIPE

SEE MAP 21

STORM DRAIN LOCATION MAPS

STATUS:DRAFT

SEE MAP 15



CALIFORNIA STATE UNIVERSITY,
SAN BERNARDINO
PLATE 144-63

24' 24 INCH PIPE

CATCH BASIN

NON-CITY PIPE

SEE MAP 22

STORM DRAIN LOCATION MAPS

CITY MAP
16

SEE MAP 17


STATUS:DRAFT

REPRODUCTIONS AND/OR ALTERATIONS OF THIS
MAP CAN BE OBTAINED FROM THE ENGINEER
OR THE CITY OF SAN BERNARDINO
DEPARTMENT OF THE CITY OF SAN BERNARDINO

THIS MAP IS PROVIDED BY THE CITY OF SAN BERNARDINO. IT IS THE RESULT
OF HAND DRAWN MAPS ELECTRONICALLY SCANNED AND AS SUCH SHOULD
NOT BE USED FOR ENGINEERING DESIGN OR MEASUREMENT. THE CITY OF
SAN BERNARDINO MAKES NO WARRANTY ON THE ACCURACY OR COMPLETENESS OF THE
INFORMATION PROVIDED HEREON.

STATUS: DRAFT

SEE MAP -



REPRODUCTION AND/OR ALTERATIONS OF THE MAP CAN BE OBTAINED FROM THE GIS COORDINATOR OF THE GIS DIVISION OF THE ADMINISTRATIVE DEPARTMENT OF THE CITY OF SAN BERNARDINO

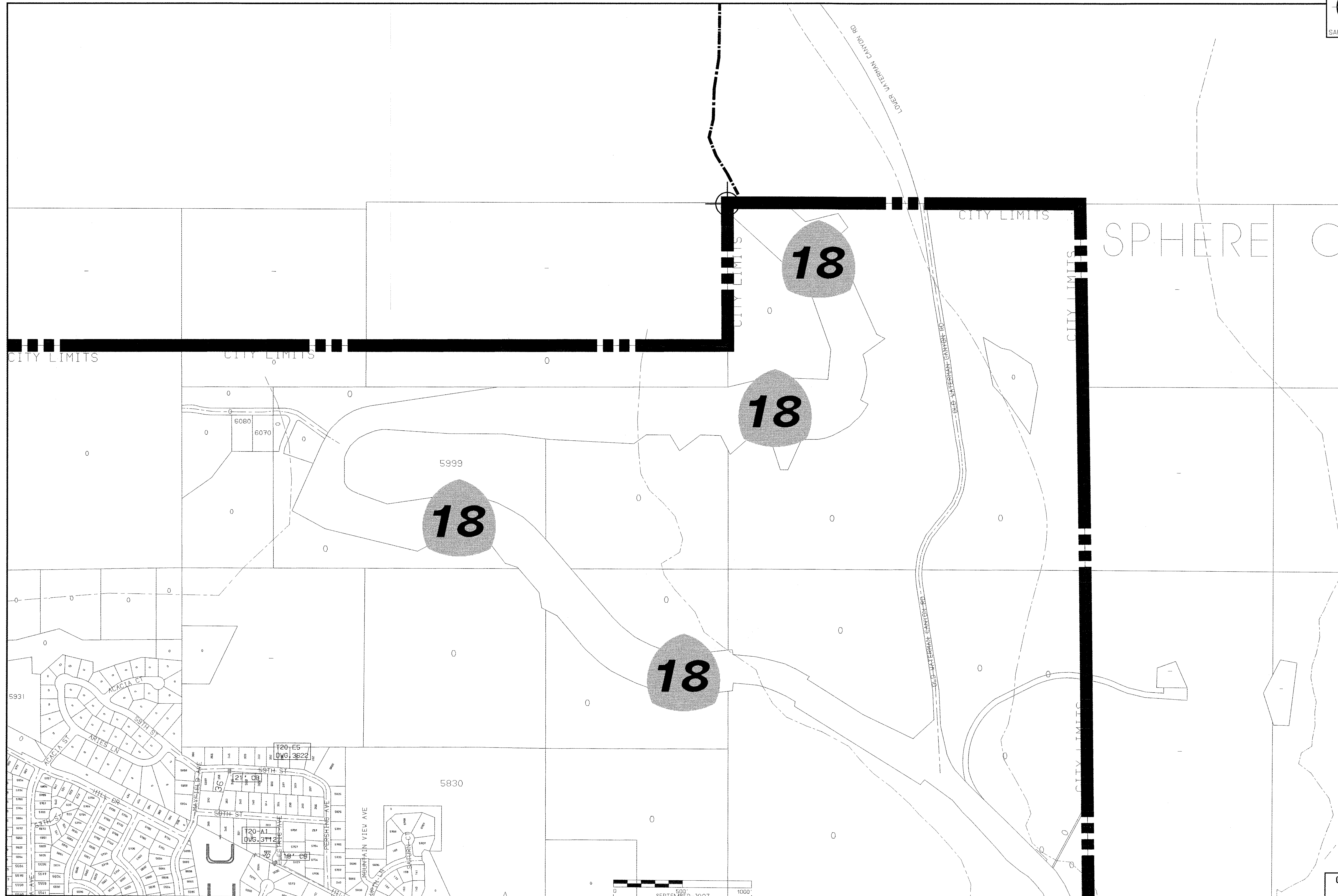
STATUS: DRAFT

SEE MAP -

THIS MAP IS PROVIDED BY THE CITY OF SAN BERNARDINO. IT IS THE RESULT OF HARD DRAWN MAPS ELECTRONICALLY SCANNED AND AS SUCH SHOULD NOT BE USED FOR CONSTRUCTION PURPOSES. THE CITY OF SAN BERNARDINO MAKES NO WARRANTY ON THE ACCURACY OR CONTENT OF THE DATA SHOWN ON THE MAP. THE MAP SHALL NOT BE REPRODUCED OR DISTRIBUTED.

CITY MAP

17



SEE MAP 16

STATUS: DRAFT

24" 24 INCH PIPE CATCH BASIN NON-CITY PIPE SEE MAP 23

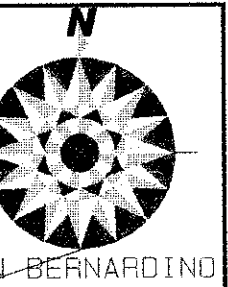
STORM DRAIN LOCATION MAPS

(This page left intentionally blank)

(This page left intentionally blank)

STATUS:DRAFT

SEE MAP 14



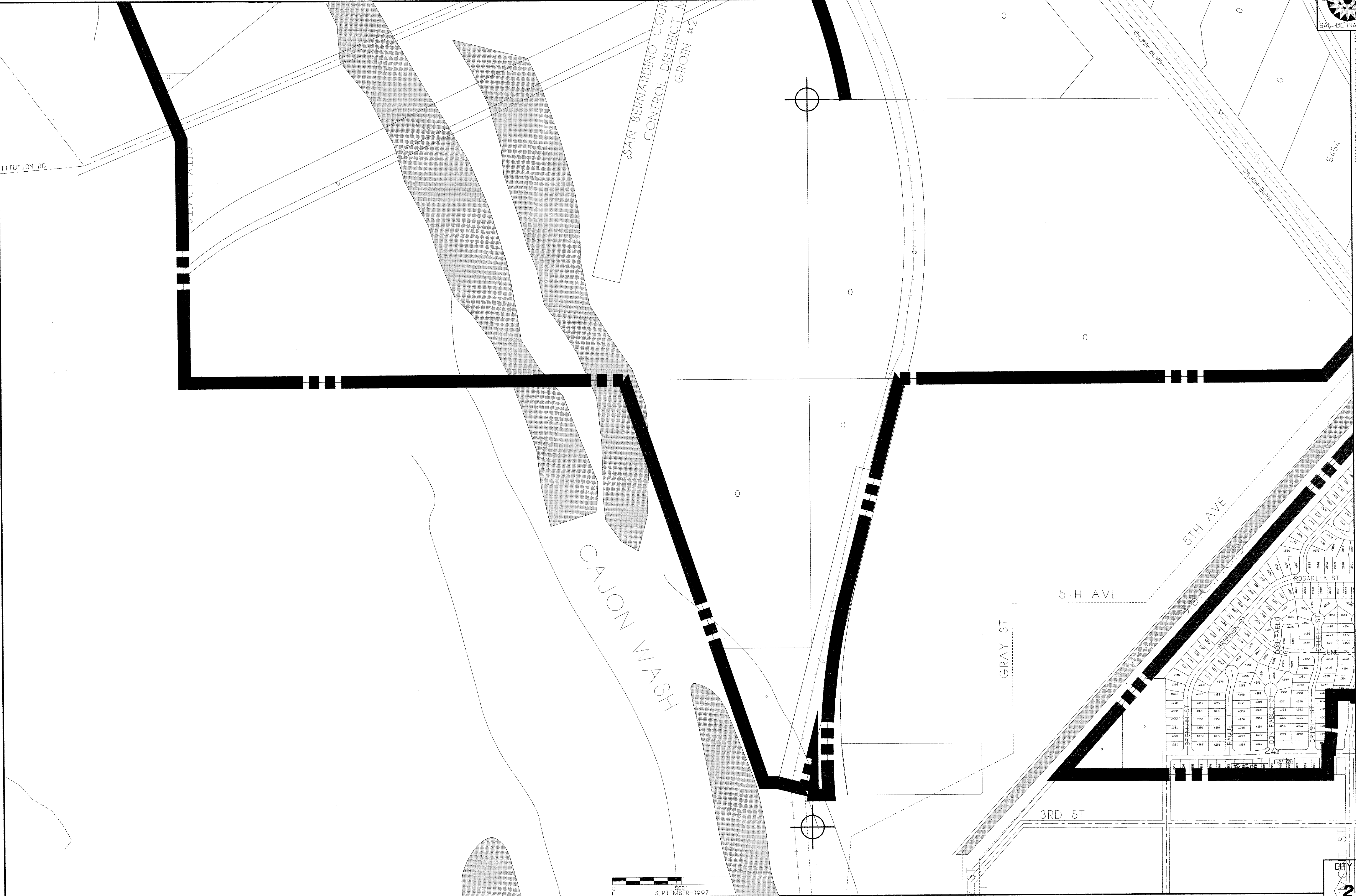
SAN BERNARDINO
REPRODUCTIONS AND/OR ALTERATIONS OF THIS MAP
CAN BE OBTAINED FROM THE GIS COORDINATOR
AT THE CITY OF SAN BERNARDINO
DEPARTMENT OF THE CITY OF SAN BERNARDINO

STATUS:DRAFT

SEE MAP 21

SEE MAP -

STATUS:DRAFT



SEPTEMBER-1997

24" 24 INCH PIPE



CATCH BASIN

NON-CITY PIPE

SEE MAP -


STORM DRAIN LOCATION MAPS

CITY MAP
20

THIS MAP IS PROVIDED BY THE CITY OF SAN BERNARDINO. IT IS THE RESULT OF HAND DRAWN MAPS ELECTRONICALLY SCANNED AND AS SUCH SHOULD NOT BE USED FOR ENGINEERING DESIGN OR MEASUREMENT. THE CITY OF SAN BERNARDINO IS NOT RESPONSIBLE FOR ANY ERRORS OR OMISSIONS. THE CITY OF SAN BERNARDINO WILL NOT BE RESPONSIBLE FOR ANY DAMAGES OR LOSSES, INCLUDING BUT NOT LIMITED TO, DIRECT, INDIRECT, INCIDENTAL, OR CONSEQUENTIAL DAMAGES, ARISING FROM THE USE OF THIS MAP.

STATUS: DRAFT

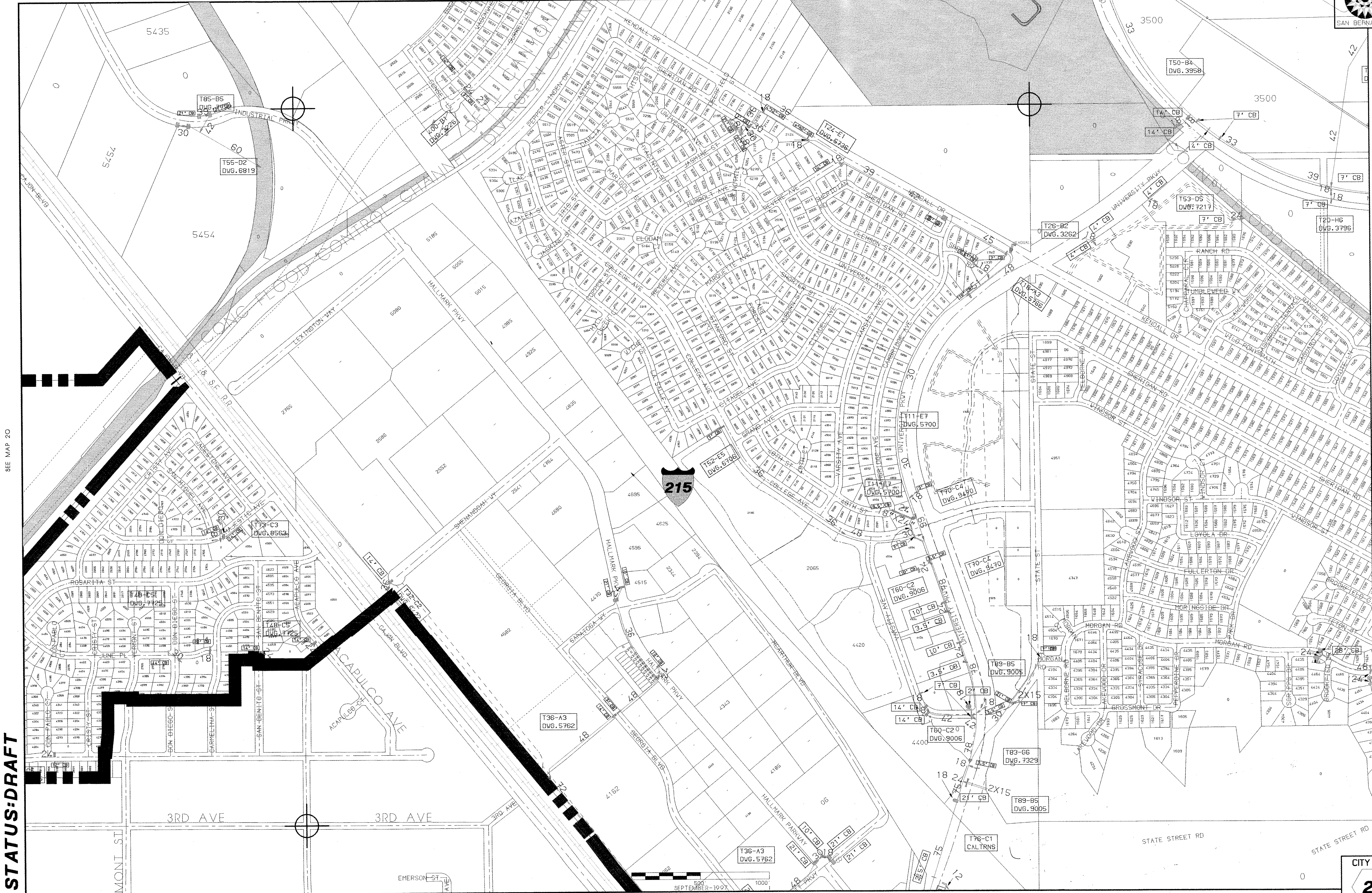
SEE MAP 15



REPRODUCTIONS AND/OR ALTERATIONS OF THIS MAP CAN BE OBTAINED FROM THE GIS COORDINATOR OF THE MIS DIVISION OF THE SAN BERNARDINO DEPARTMENT OF THE CITY OF SAN BERNARDINO

STATUS: DRAFT

SEE MAP 22



STATUS: DRAFT

SEE MAP 20

24"

24 INCH PIPE

CATCH BASIN

NON-CITY PIPE

SEE MAP 27

STORM DRAIN LOCATION MAPS

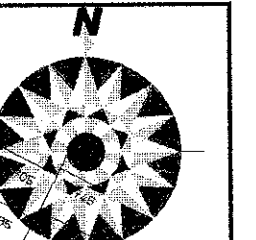
CITY MAP

21

THIS MAP IS PROVIDED BY THE CITY OF SAN BERNARDINO AS A PUBLIC SERVICE. IT IS NOT A CONTRACT. THE CITY OF SAN BERNARDINO MAKES NO WARRANTY ON THE ACCURACY OR COMPLETENESS OF THE DATA. REPRODUCTIONS AND/OR ALTERATIONS OF THIS MAP CAN BE OBTAINED FROM THE GIS COORDINATOR OF THE MIS DIVISION OF THE SAN BERNARDINO DEPARTMENT OF THE CITY OF SAN BERNARDINO

STATUS:DRAFT

SEE MAP 16



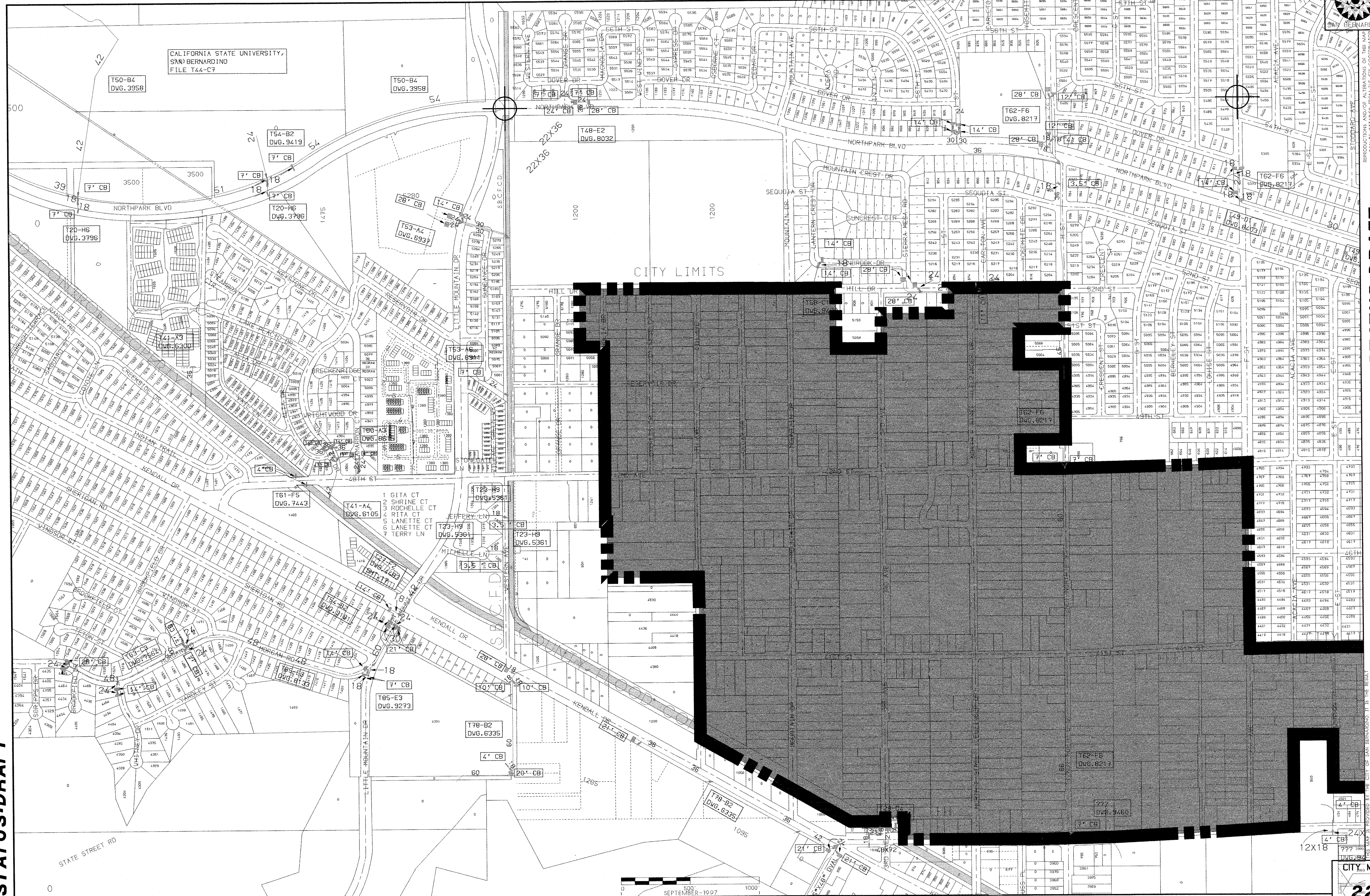
REPRODUCTIONS AND/OR ALTERATIONS OF THIS MAP CAN BE OBTAINED FROM THE SB COORDINATOR OF THE SB DIVISION OF THE ADMINISTRATIVE DEPARTMENT OF THE CITY OF SAN BERNARDINO

STATUS:DRAFT

SEE MAP 23

SEE MAP 21

STATUS:DRAFT



SEPTEMBER-1997

CITY MAP

22

24"

24 INCH PIPE

CATCH BASIN


NON-CITY PIPE

SEE MAP 28

STORM DRAIN LOCATION MAPS

STATUS:DRAFT

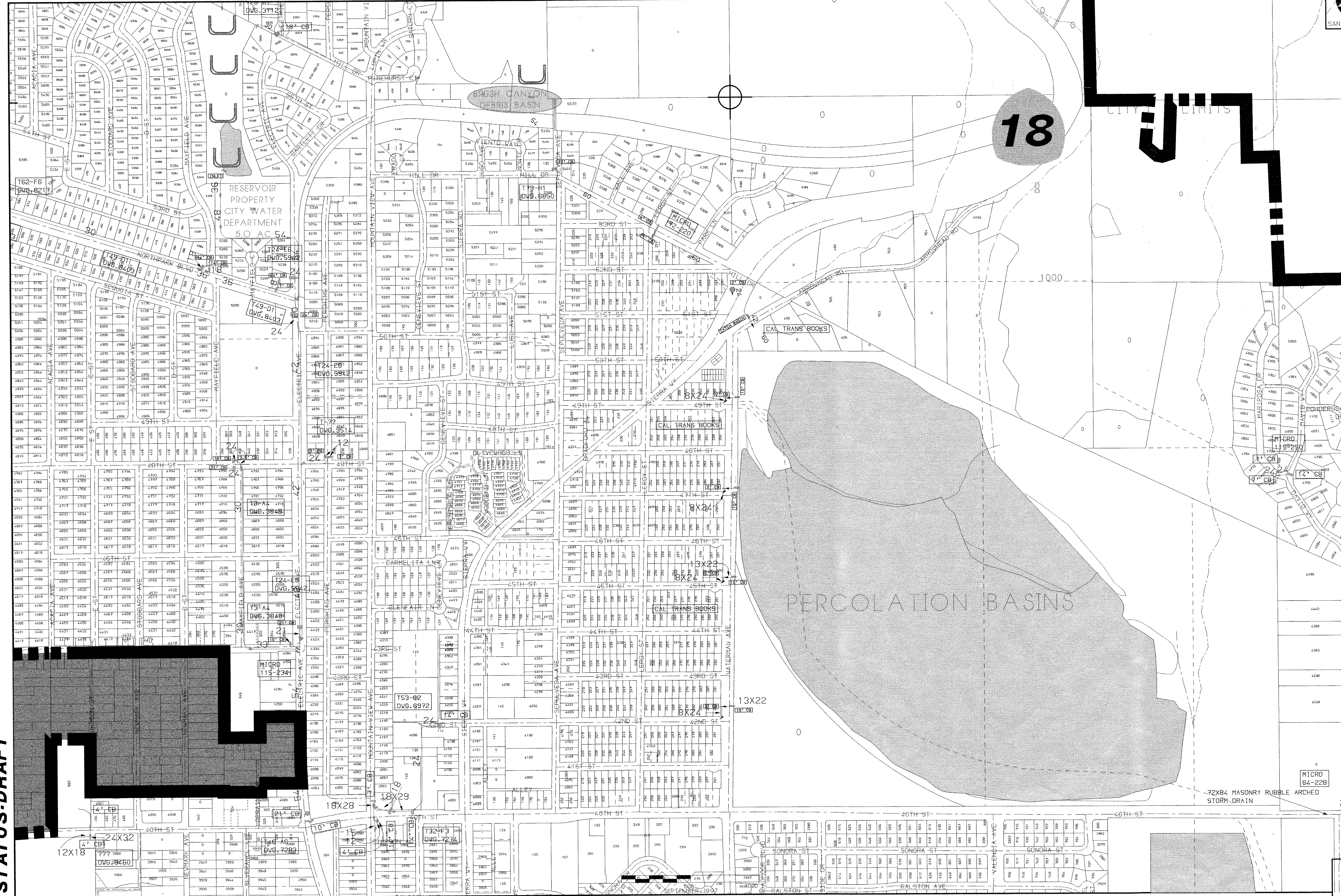
SEE MAP 17



REPRODUCTIONS AND/OR ALTERATIONS OF THIS MAP CAN BE OBTAINED FROM THE GIS COORDINATOR OF THE GIS DIVISION OF THE CITY OF SAN BERNARDINO

STATUS:DRAFT

SEE MAP 24



STATUS:DRAFT

SEE MAP 22

24" 24 INCH PIPE

CATCH BASIN

NON-CITY PIPE


SEE MAP 29

STORM DRAIN LOCATION MAPS

CITY MAP 23

STATUS:DRAFT

SEE MAP -



SAN BERNARDINO

REPRODUCTIONS AND/OR ALTERATIONS OF THIS MAP
OR ANY PART THEREOF ARE PROHIBITED WITHOUT THE
WRITTEN PERMISSION OF THE ADMINISTRATIVE
DEPARTMENT OF THE CITY OF SAN BERNARDINO.

STATUS:DRAFT

SEE MAP -

THIS MAP IS PROVIDED BY THE CITY OF SAN BERNARDINO. IT IS THE RESULT
OF THE BEST AVAILABLE DATA AND FIELD SURVEYING. THE CITY OF
SAN BERNARDINO MAKES NO WARRANTY ON THE ACCURACY OR CONTENT OF THE
DATA SHOWN ON THE MAP. THE MAP SHALL NOT BE REPRODUCED OR DISTRIBUTED.

CITY MAP

25

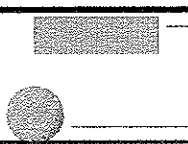
SEE MAP 24

STATUS:DRAFT



24"

24 INCH PIPE



CATCH BASIN



NON-CITY PIPE

SEE MAP 31

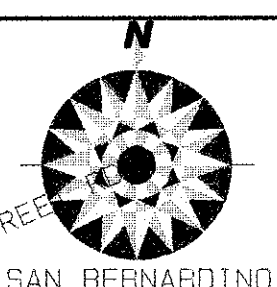


STORM DRAIN LOCATION MAPS

(This page left intentionally blank)

STATUS:DRAFT

SEE MAP 21



REPRODUCTIONS AND/OR ALTERATIONS OF THIS MAP CAN BE OBTAINED FROM THE GIS COORDINATOR CITY OF SAN BERNARDINO DEPARTMENT OF THE CITY OF SAN BERNARDINO

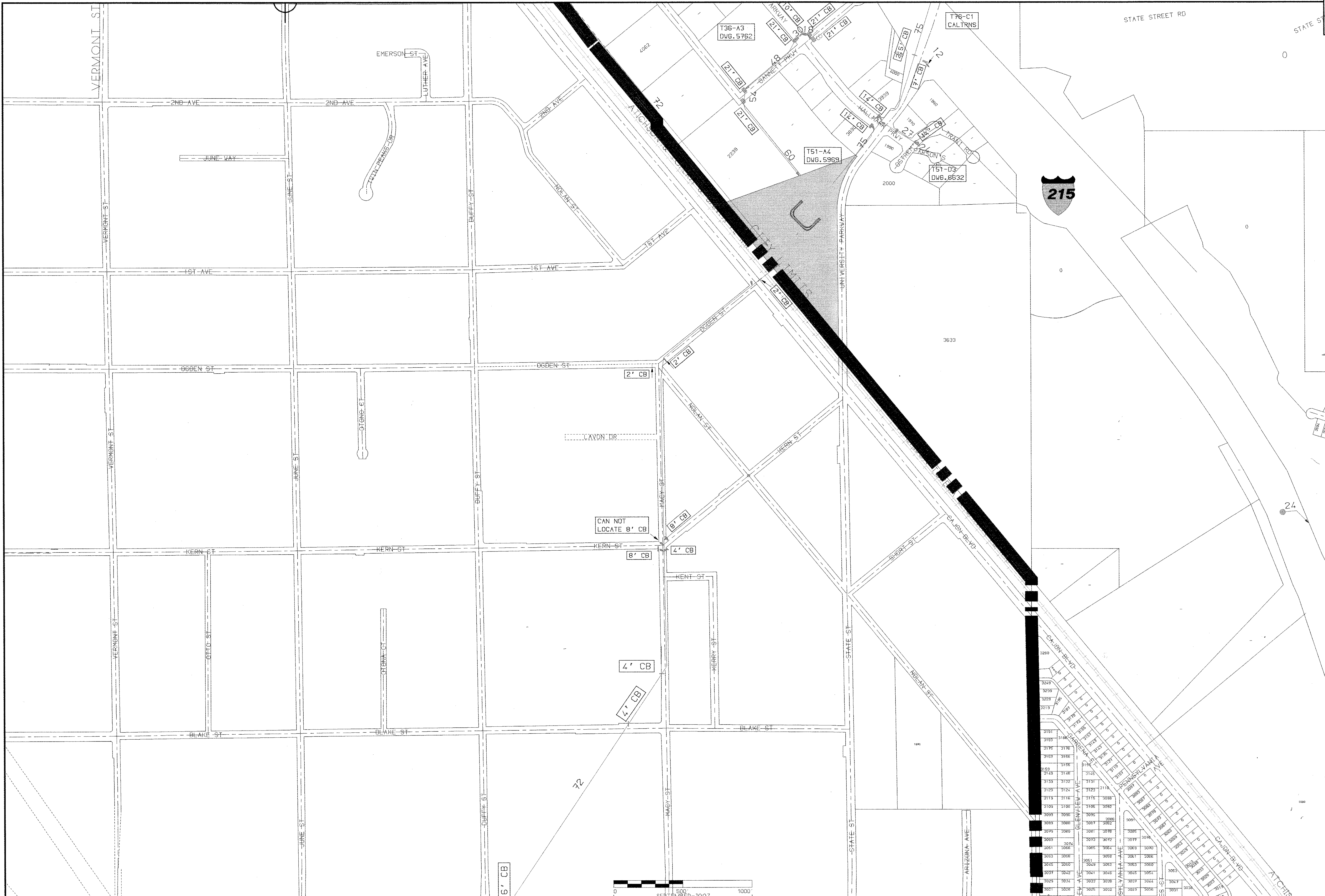
STATUS:DRAFT

SEE MAP 28

THIS MAP IS PROVIDED BY THE CITY OF SAN BERNARDINO. IT IS THE RESULT OF THE BEST AVAILABLE DATA AND SHOULD NOT BE USED FOR ENGINEERING DESIGN OR MEASUREMENT. THE CITY OF SAN BERNARDINO MAKES NO WARRANTY ON THE ACCURACY OR CONTENT OF THE DATA SHOWN ON THE MAP. THE MAP SHALL NOT BE REPRODUCED OR DISTRIBUTED.

CITY MAP

27



STATUS:DRAFT

SEE MAP -

24" 24 INCH PIPE



CATCH BASIN

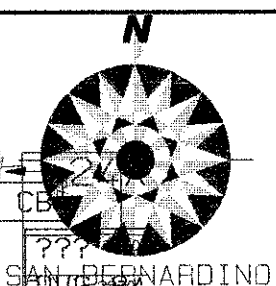
NON-CITY PIPE

SEE MAP 35

STORM DRAIN LOCATION MAPS

STATUS:DRAFT

SEE MAP 22



REPRODUCTIONS AND/OR ALTERATIONS OF THIS MAP CAN BE OBTAINED FROM THE GIS COORDINATOR DEPARTMENT OF THE CITY OF SAN BERNARDINO

STATUS:DRAFT

SEE MAP 29

THIS MAP IS PROVIDED BY THE CITY OF SAN BERNARDINO. IT IS THE RESULT OF HAND-DRAWN MAPS ELECTRONICALLY SCANNED AND AS SUCH, THE CITY OF SAN BERNARDINO MAKES NO WARRANTY ON THE ACCURACY OR CONTENT OF THE DATA SHOWN ON THE MAP. THE MAP SHALL NOT BE REPRODUCED OR DISTRIBUTED.

CITY MAP

28



STATUS:DRAFT

SEE MAP 27

24"

24 INCH PIPE

CATCH BASIN


NON-CITY PIPE

SEE MAP 36

STORM DRAIN LOCATION MAPS

STATUS:DRAFT

SEE MAP 23



REPRODUCTIONS AND/OR ALTERATIONS OF THIS MAP CAN BE OBTAINED FROM THE CITY COORDINATOR OF THE PUBLIC WORKS DEPARTMENT OF THE CITY OF SAN BERNARDINO.

STATUS:DRAFT

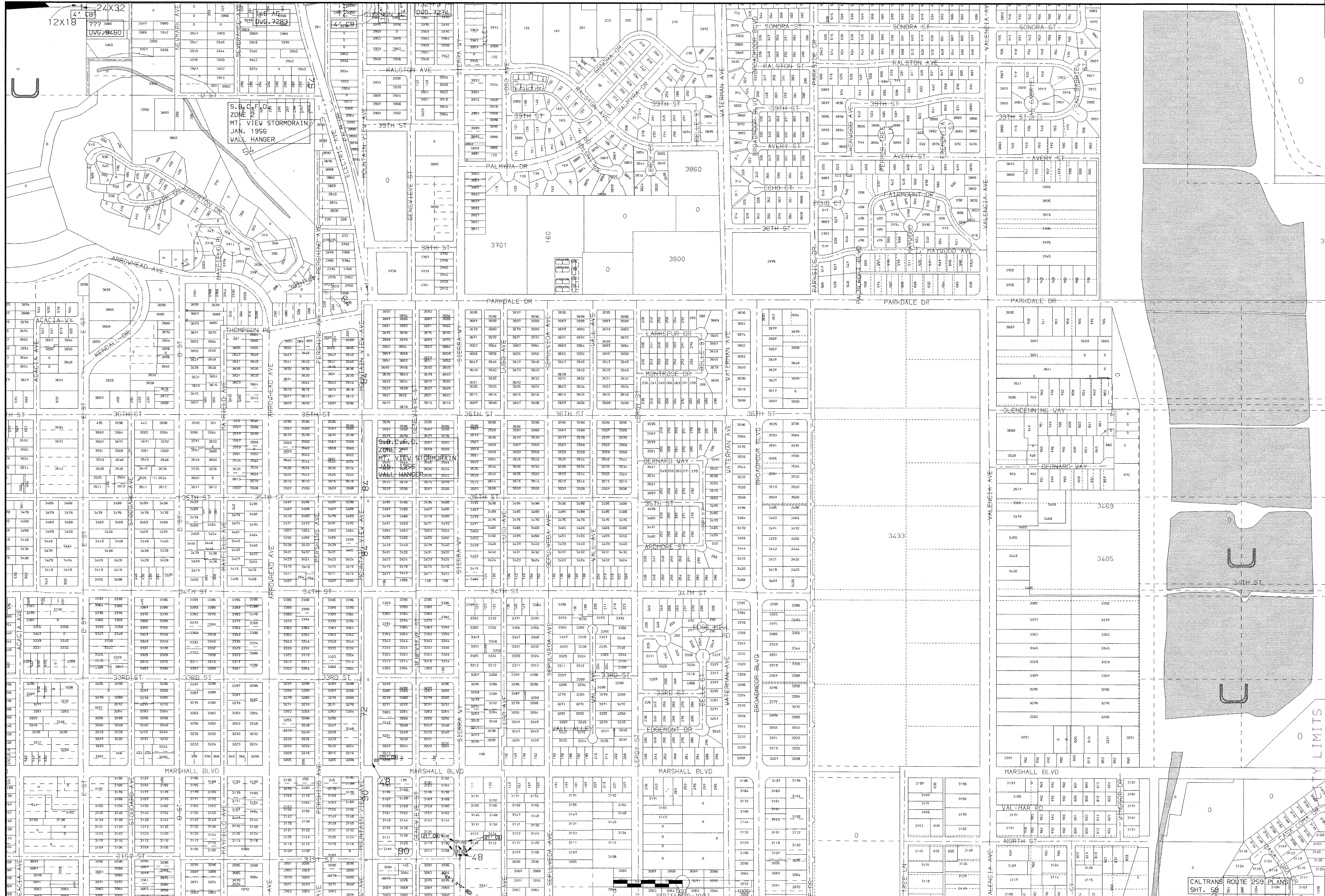
SEE MAP 30

THIS MAP IS PROVIDED BY THE CITY OF SAN BERNARDINO. IT IS THE RESULT OF A MEASUREMENT MADE BY THE CITY OF SAN BERNARDINO. THE CITY OF SAN BERNARDINO MAKES NO WARRANTY OF THE ACCURACY OF THE CONTENT OF THIS MAP. THE MAP SHALL NOT BE REPRODUCED OR DISTRIBUTED.

MAP 29

SEE MAP 28

STATUS:DRAFT



24" 24 INCH PIPE

CATCH BASIN

NON-CITY PIPE

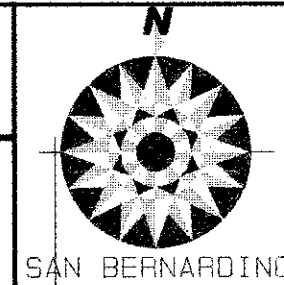
SEE MAP 37

STORM DRAIN LOCATION MAPS

CALTRANS SHT. 59 ROUTE 259 PLANS

STATUS:DRAFT

SEE MAP 24



REPRODUCTIONS AND/OR ALTERATIONS OF THIS MAP CAN BE OBTAINED FROM THE GIS COORDINATOR, SAN BERNARDINO COUNTY DEPARTMENT OF THE CITY OF SAN BERNARDINO.

STATUS:DRAFT

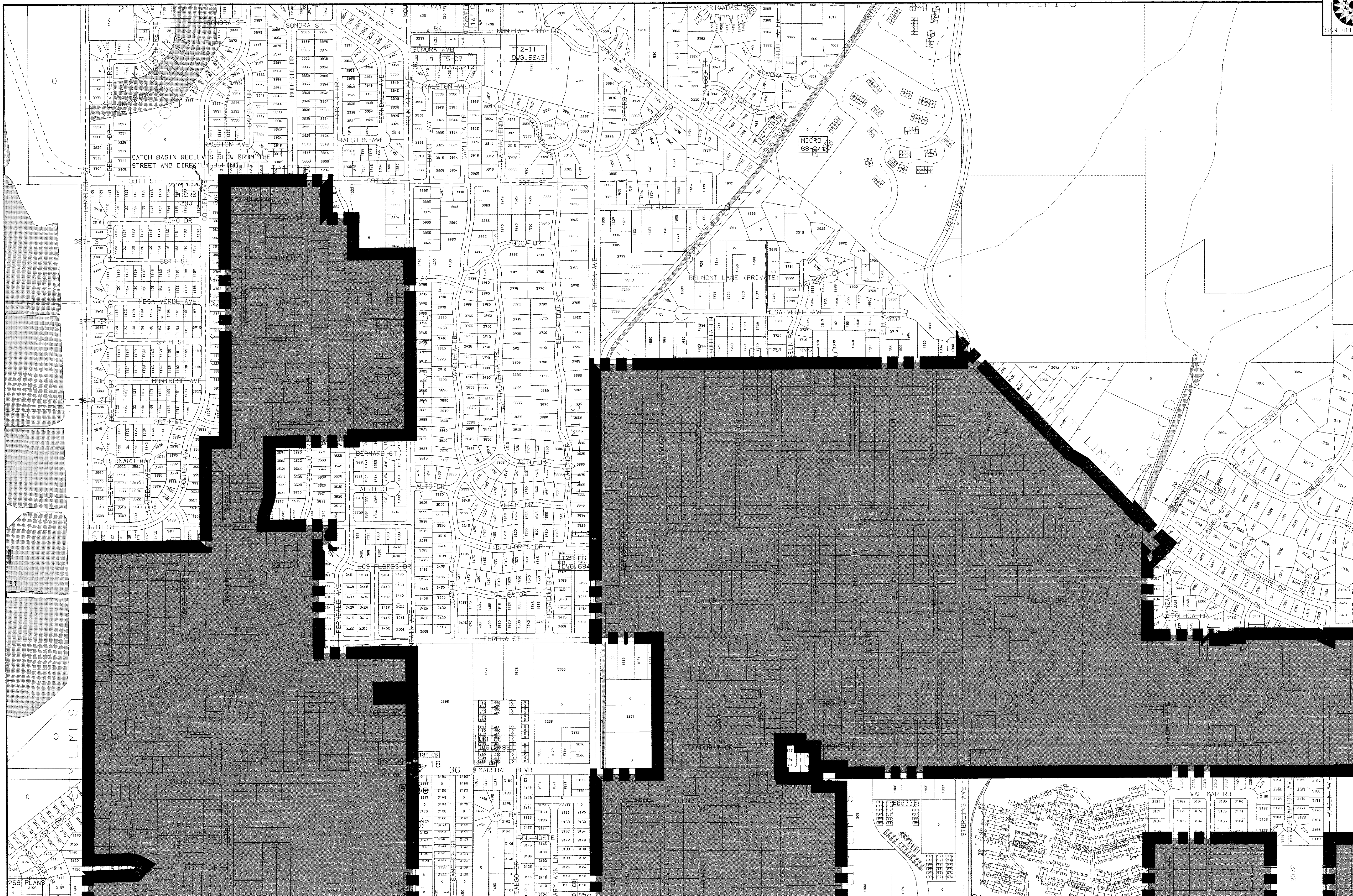
SEE MAP 31

THIS MAP IS PROVIDED BY THE CITY OF SAN BERNARDINO. IT IS THE RESULT OF HAND-DRAWN MAPS ELECTRONICALLY SCANNED AND AS SUCH SHOULD BE USED AS A REFERENCE ONLY. SAN BERNARDINO MAKES NO WARRANTY OR GUARANTEE OF THE DATA SHOWN ON THE MAP. THE MAP SHALL NOT BE REPRODUCED OR DISTRIBUTED.

MAP

SEE MAP 29

STATUS:DRAFT



24

24 INCH PIPE

CATCH BASIN

NON-CITY PIPE


SEE MAP 38

STORM DRAIN LOCATION MAPS

30

STATUS: DRAFT

SEE MAP 25



REPRODUCTIONS AND/OR ALTERATIONS OF THIS MAP CAN BE OBTAINED FROM THE GIS COORDINATOR OF THE SAN BERNARDINO COUNTY DEPARTMENT OF THE CITY OF SAN BERNARDINO

STATUS: DRAFT

SEE MAP 32

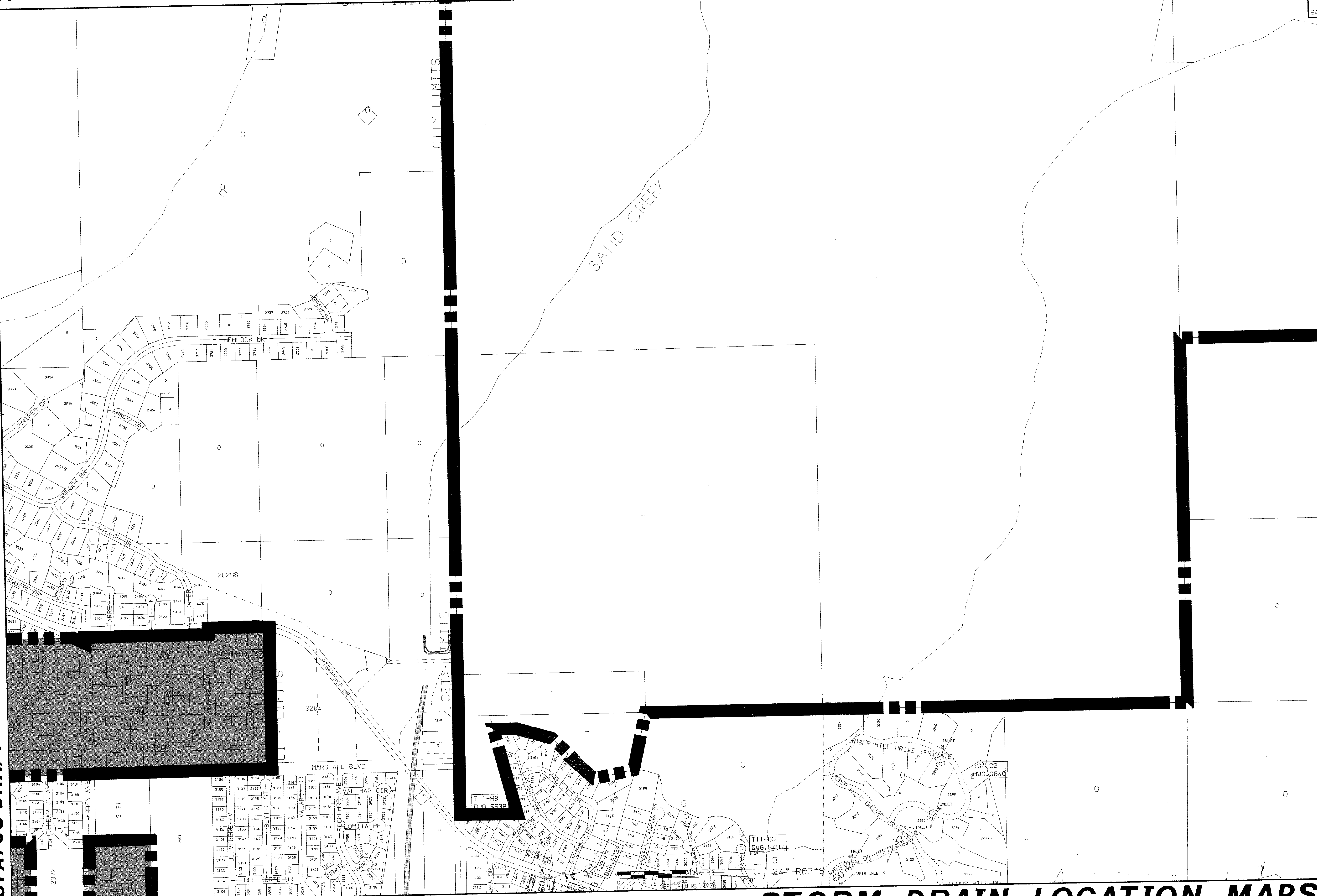
THIS MAP IS PROVIDED AS A SERVICE TO THE CITY OF SAN BERNARDINO. IT IS THE RESULT OF THE BEST AVAILABLE DATA AND SHOULD NOT BE USED FOR ENGINEERING DESIGN OR MEASUREMENT. THE CITY OF SAN BERNARDINO MAKES NO WARRANTY ON THE ACCURACY OF THE DATA SHOWN ON THE MAP. THE MAP SHALL NOT BE REPRODUCED OR DISTRIBUTED.

CITY MAP

31

STATUS: DRAFT

SEE MAP 30



24"

24 INCH PIPE

CATCH BASIN


NON-CITY PIPE

SEE MAP 39

STORM DRAIN LOCATION MAPS

STATUS: DRAFT

SEE MAP -



REPRODUCTIONS AND/OR ALTERATIONS OF THIS MAP
CAN BE OBTAINED FROM THE GIS COORDINATOR
OF THE MR. DIVISION OF THE ADMINISTRATIVE
DEPARTMENT OF THE CITY OF SAN BERNARDINO

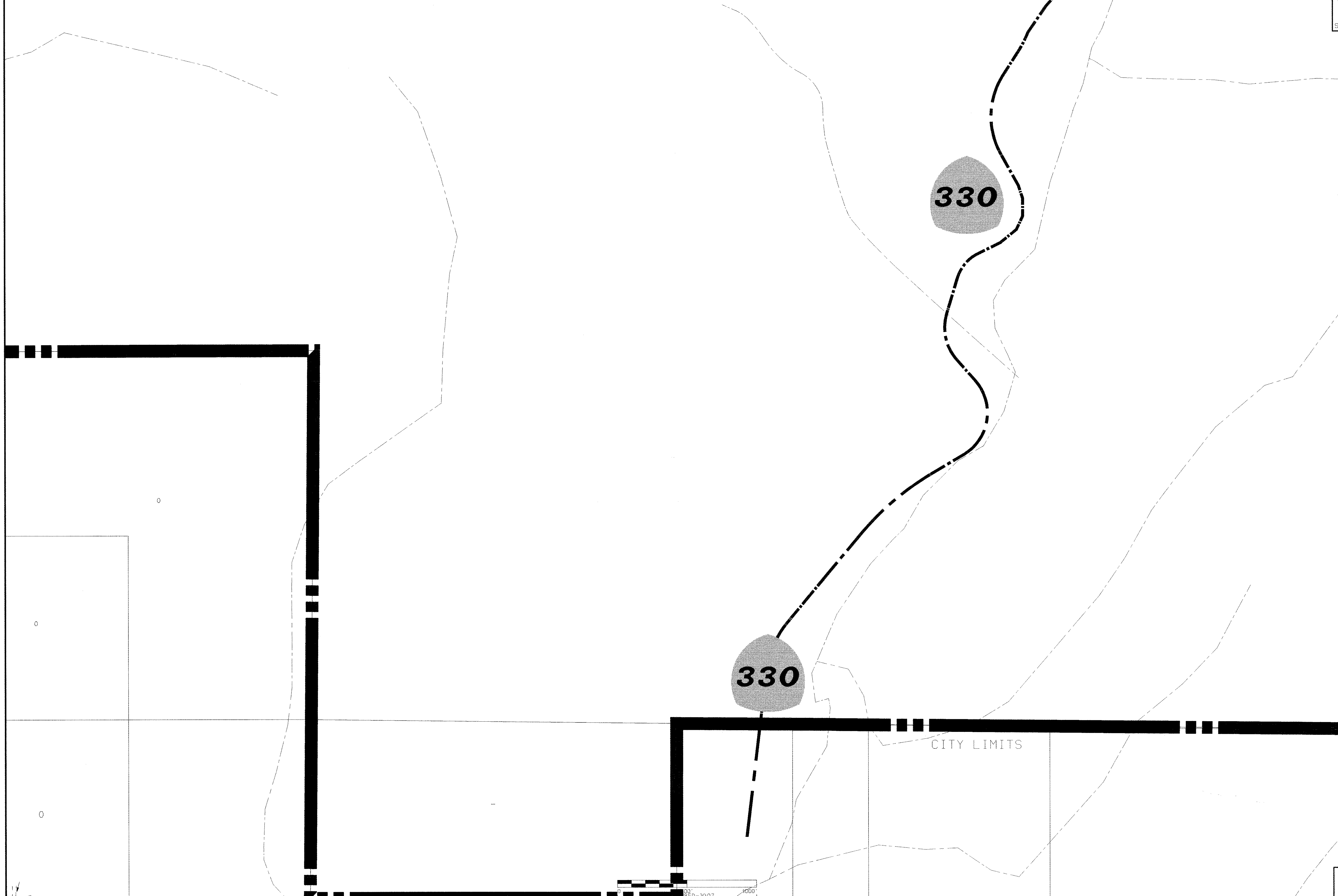
STATUS: DRAFT

SEE MAP 33

THIS MAP IS PROVIDED BY THE CITY OF SAN BERNARDINO. IT IS THE RESULT
OF HAND DRAWN MAPS ELECTRONICALLY SCANNED AND AS SUCH SHOULD
NOT BE USED FOR ENGINEERING DESIGN OR MEASUREMENT. THE CITY OF
SAN BERNARDINO SHALL NOT BE RESPONSIBLE FOR ANY DATA
SHOWN ON THE MAP. THE MAP SHALL NOT BE REPRODUCED OR DISTRIBUTED.

CITY MAP

32



SEE MAP 31

STATUS: DRAFT

24" 24 INCH PIPE

CATCH BASIN


NON-CITY PIPE

SEE MAP 40

STORM DRAIN LOCATION MAPS

STATUS:DRAFT

SEE MAP -



SAN BERNARDINO

REPRODUCTION AND USE OF INFORMATION OF THIS MAP
CAN BE OBTAINED FROM THE GIS COORDINATOR
OF THE GIS DIVISION OF THE ADMINISTRATIVE
DEPARTMENT OF THE CITY OF SAN BERNARDINO

STATUS:DRAFT

SEE MAP -

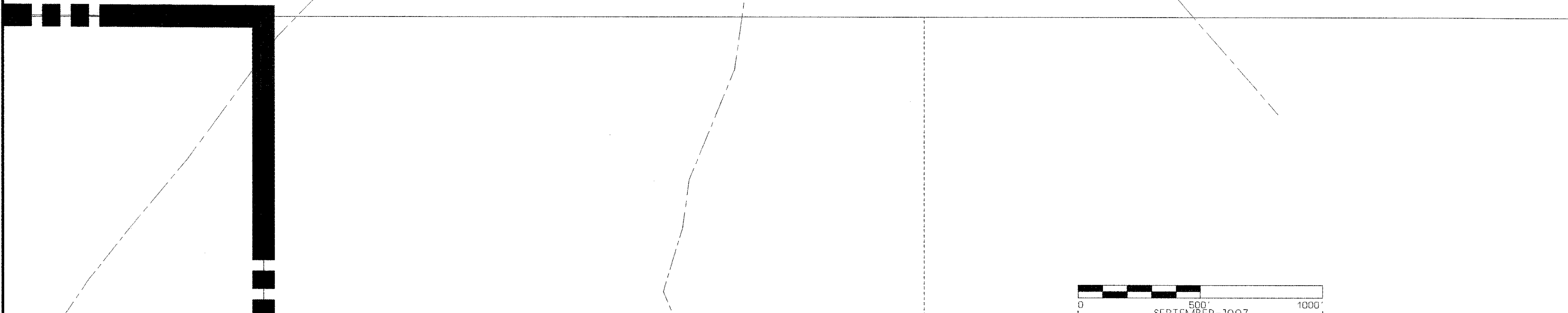
THIS MAP IS PROVIDED BY THE CITY OF SAN BERNARDINO. IT IS THE RESULT
OF HAND DRAWN MAPS ELECTRONICALLY SCANNED AND AS SUCH SHOULD
NOT BE USED FOR ENGINEERING DESIGN OR MEASUREMENT. THE CITY OF
SAN BERNARDINO IS NOT RESPONSIBLE FOR ANY ERRORS OR OMISSIONS IN
DATA SHOWN ON THE MAP. THE MAP SHALL NOT BE REPRODUCED OR DISTRIBUTED.

CITY MAP

33

STATUS:DRAFT

SEE MAP 32



24"

24 INCH PIPE

CATCH BASIN

NON-CITY PIPE

SEE MAP 41




STORM DRAIN LOCATION MAPS

PLUNGE CREEK

(This page left intentionally blank)

STATUS:DRAFT

SEE MAP 27



SAN BERNARDINO
REPRODUCTIONS AND/OR ALTERATIONS OF THIS MAP
CAN BE OBTAINED FROM THE GIS COORDINATOR
OF THE GIS DIVISION OF THE ADMINISTRATIVE
DEPARTMENT OF THE CITY OF SAN BERNARDINO

STATUS:DRAFT

SEE MAP 30

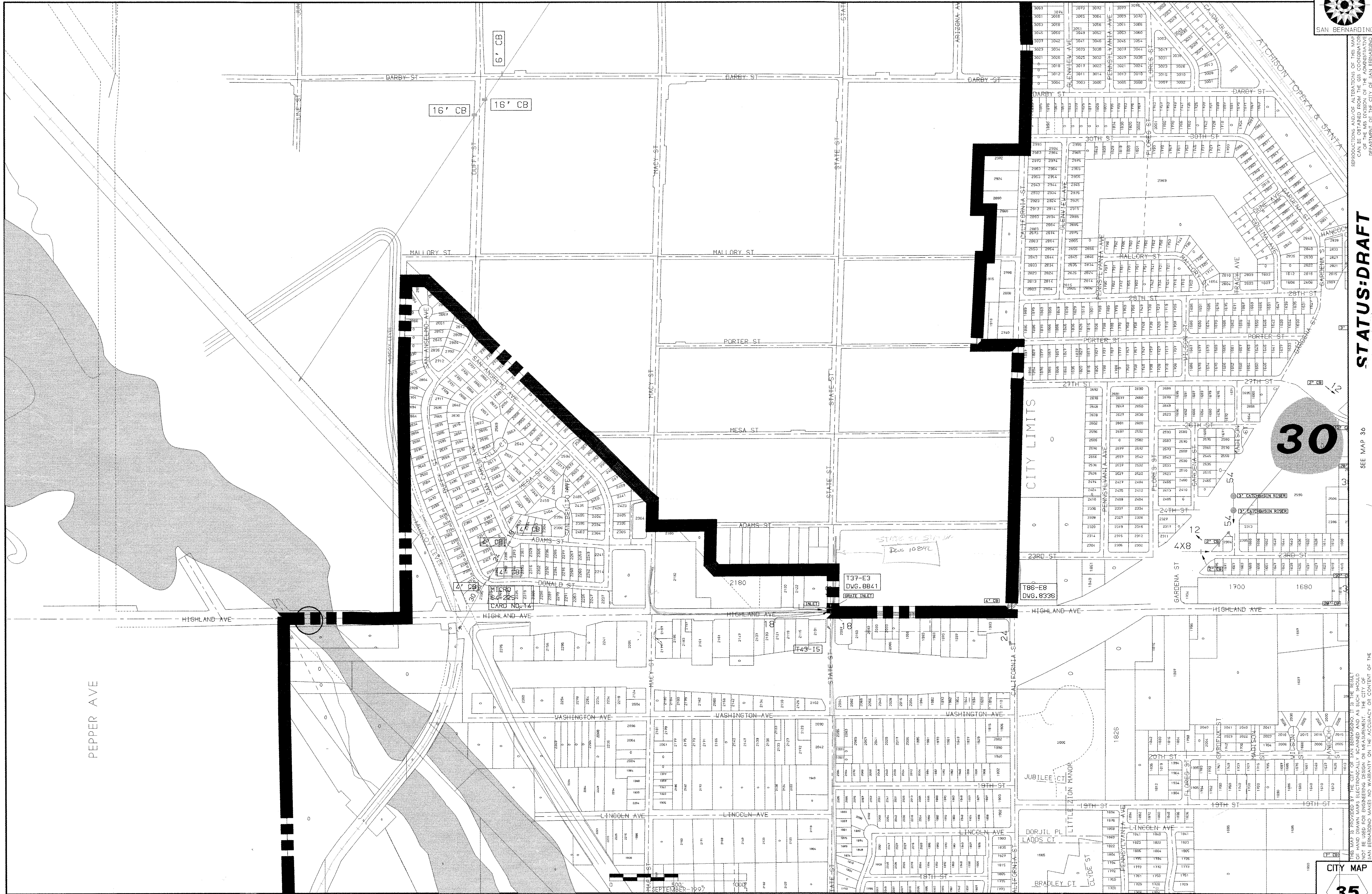
THIS MAP IS PROVIDED BY THE CITY OF SAN BERNARDINO. IT IS THE RESULT
OF HAND DRAWN MAPS ELECTRONICALLY SCANNED AND AS SUCH SHOULD
NOT BE USED FOR CONSTRUCTION PURPOSES. THE CITY OF SAN BERNARDINO
MAKES NO WARRANTY ON THE ACCURACY OR CONTENT OF THE
DATA SHOWN ON THE MAP. THE MAP SHALL NOT BE REPRODUCED OR DISTRIBUTED.

CITY MAP

35

STATUS:DRAFT

SEE MAP -



24" 24 INCH PIPE

CATCH BASIN

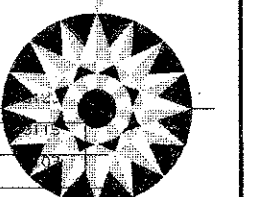
NON-CITY PIPE

SEE MAP 43

STORM DRAIN LOCATION MAPS

STATUS: DRAFT

SEE MAP 28



REPRODUCTIONS AND/OR ALTERATIONS OF THIS MAP
BY ANY PERSON OR ENTITY WITHOUT THE WRITTEN CONSENT OF THE CITY OF
SAN BERNARDINO ARE PROHIBITED. THE CITY OF SAN BERNARDINO
DEPARTMENT OF THE CITY OF SAN BERNARDINO

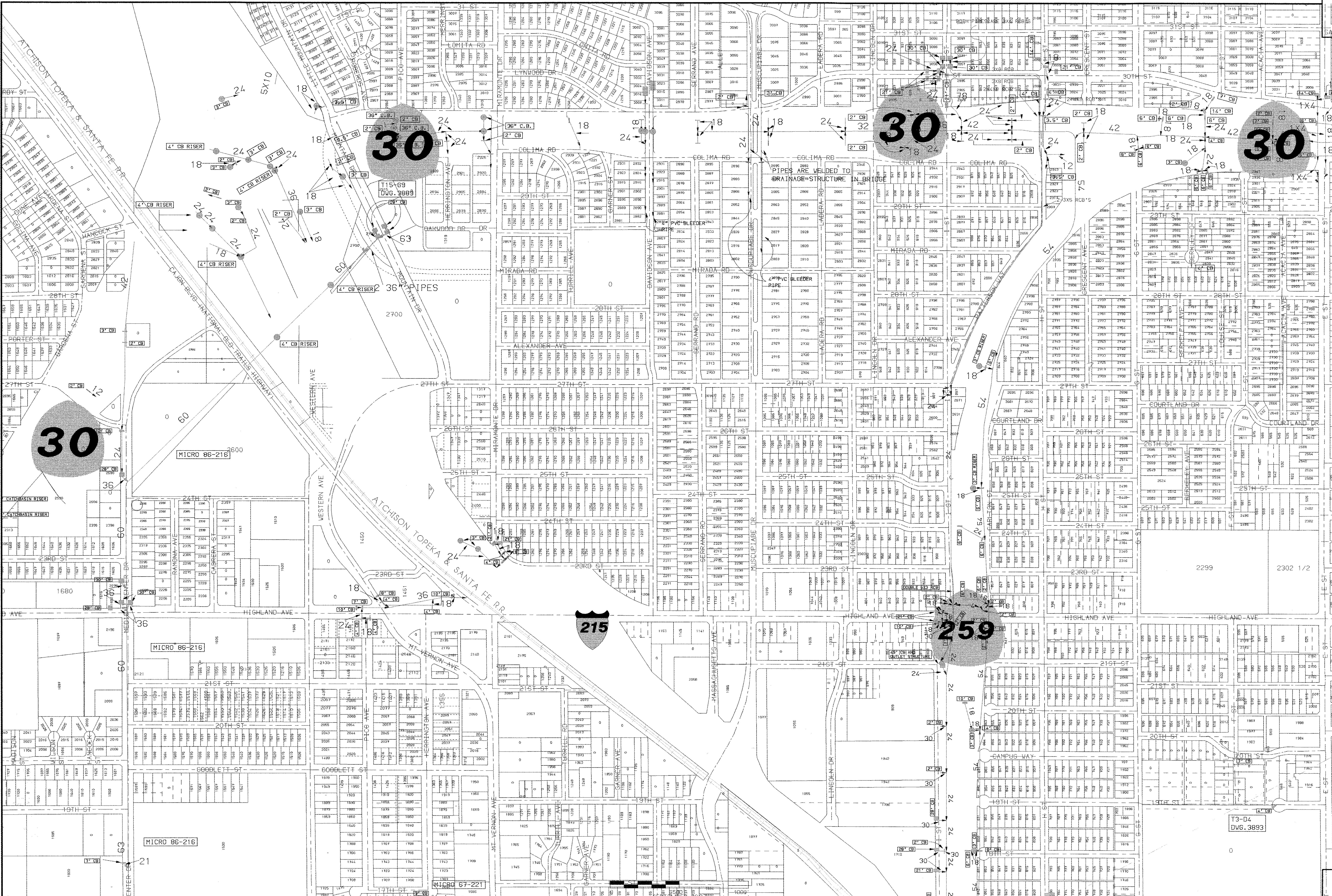
STATUS: DRAFT

SEE MAP 37

THIS MAP WAS PREPARED BY THE CITY OF SAN BERNARDINO AND AS SUCH SHOULD
NOT BE USED FOR ENGINEERING DESIGN OR MEASUREMENT. THE CITY OF
SAN BERNARDINO MAKES NO WARRANTY ON THE ACCURACY OR CONTENT OF THE
MAP. THE MAP, INCLUDING SHALL NOT BE REPRODUCED, COPIED, OR
DISTRIBUTED IN ANY MANNER WITHOUT THE WRITTEN CONSENT OF THE CITY OF
SAN BERNARDINO.

CITY MAP

36



SEE MAP 35

STATUS: DRAFT

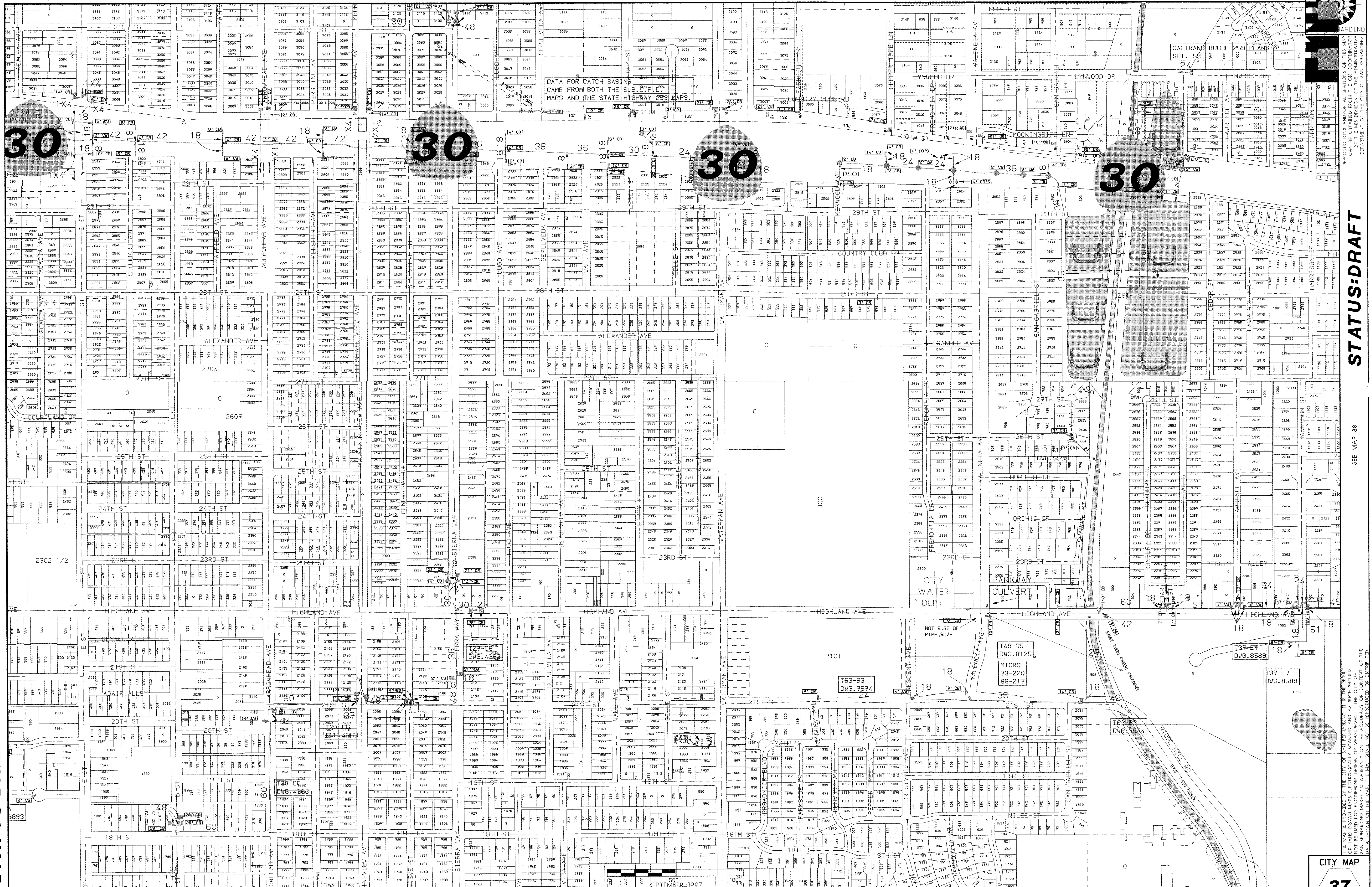
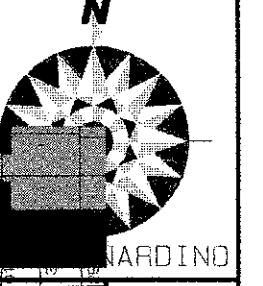
24" 24 INCH PIPE

CATCH BASIN

NON-CITY PIPE

SEE MAP 44

STORM DRAIN LOCATION MAPS



REPRODUCTIONS AND/OR ALTERATIONS OF THE MAP CAN BE OBTAINED FROM THE GIS COORDINATOR, DEPARTMENT OF THE CITY OF SAN BERNARDINO.

STATUS:DRAFT

SEE MAP 38

SEE MAP 36

STATUS:DRAFT

THIS MAP IS PROVIDED BY THE CITY OF SAN BERNARDINO. IT IS THE RESULT OF HAND DRAWN MAPS ELECTRONICALLY SCANNED AND AS SUCH SHOULD BE CONSIDERED APPROXIMATE. THE CITY OF SAN BERNARDINO MAKES NO WARRANTY ON THE ACCURACY OR CONTENT OF THE DATA SHOWN ON THE MAP. THE MAP SHALL NOT BE REPRODUCED OR DISTRIBUTED.

CITY MAP

37

24" 24 INCH PIPE

CATCH BASIN

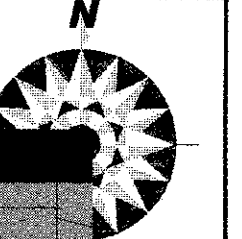
NON-CITY PIPE

SEE MAP 45

STORM DRAIN LOCATION MAPS

STATUS:DRAFT

SEE MAP 30



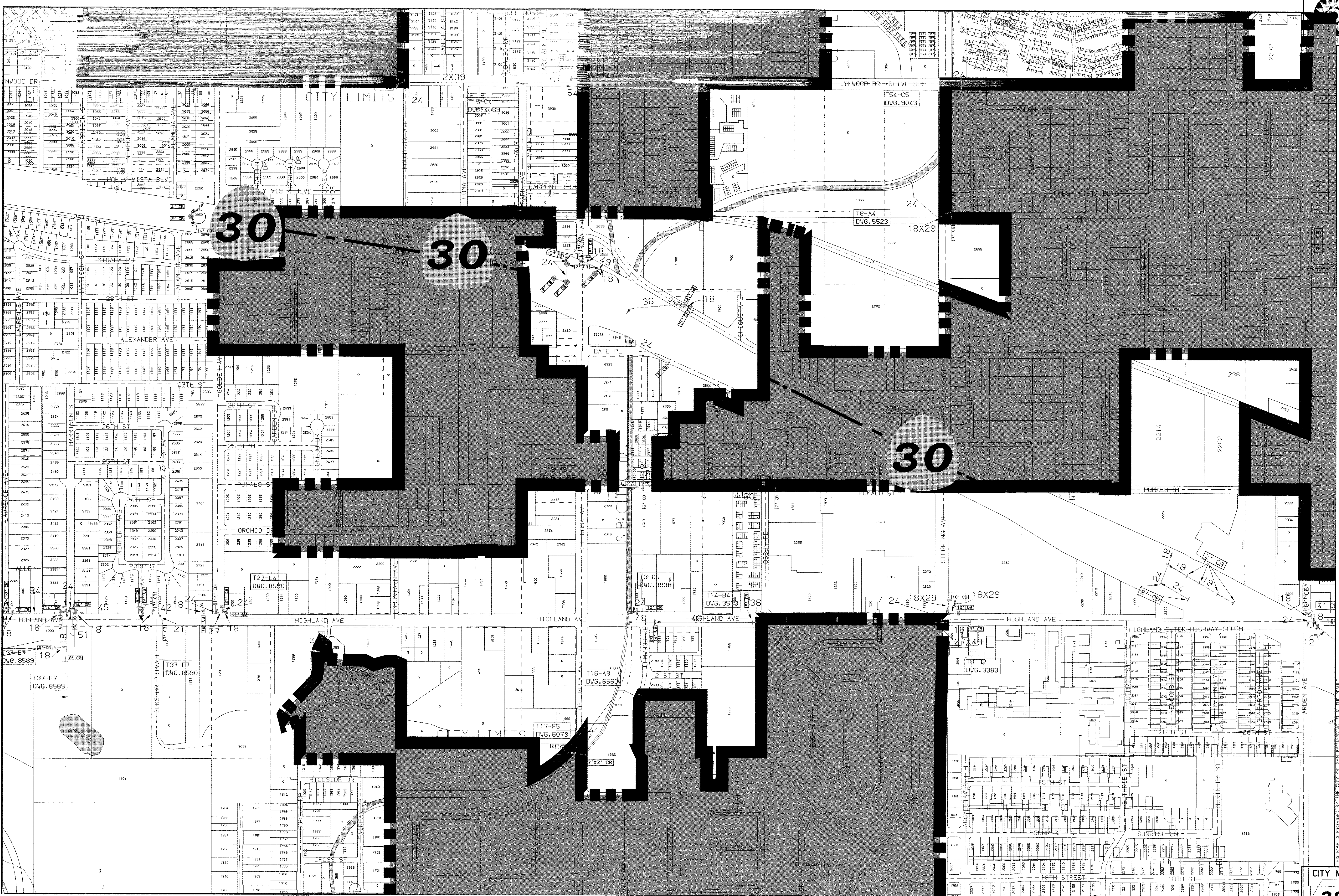
REPRODUCTIONS AND/OR ALTERATIONS OF THIS MAP CAN BE OBTAINED FROM THE GIS COORDINATOR OF THE MIS DIVISION OF THE ADMINISTRATIVE DEPARTMENT OF THE CITY OF SAN BERNARDINO

STATUS:DRAFT

SEE MAP 39

STATUS:DRAFT

SEE MAP 37



24" 24 INCH PIPE

CATCH BASIN

NON-CITY PIPE SEE MAP 40

STORM DRAIN LOCATION MAPS

CITY MAP

38

THIS MAP IS PROVIDED BY THE CITY OF SAN BERNARDINO. IT IS THE RESULT OF A GIS DATA COLLECTION AND ANALYSIS. THE CITY OF SAN BERNARDINO MAKES NO WARRANTY ON THE ACCURACY OR CONTENT OF THE DATA SHOWN ON THE MAP. THE MAP SHALL NOT BE REPRODUCED OR DISTRIBUTED.

STATUS:DRAFT

SEE MAP 31



REPRODUCTIONS AND/OR ALTERATIONS OF THIS MAP
CAN BE OBTAINED FROM THE GEOGRAPHIC
INFORMATION SYSTEMS DIVISION
DEPARTMENT OF THE CITY OF SAN BERNARDINO

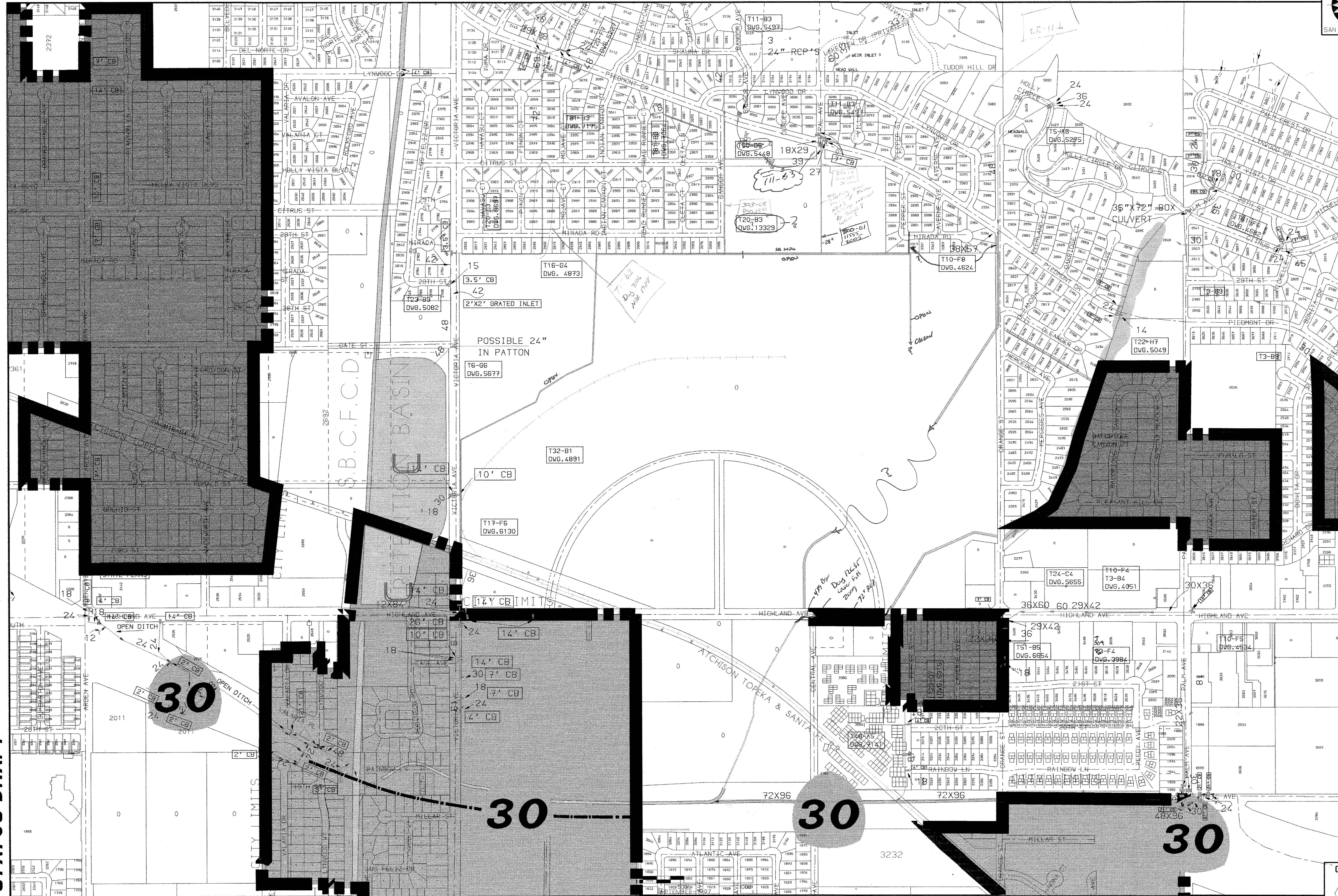
STATUS:DRAFT

SEE MAP 40

THIS MAP IS PROVIDED BY THE CITY OF SAN BERNARDINO. IT IS THE RESULT
OF THE BEST AVAILABLE DATA AND SHOULD BE USED AS A GUIDE ONLY.
IT IS NOT TO BE USED FOR ENGINEERING DESIGN OR MEASUREMENT. THE CITY OF
SAN BERNARDINO MAKES NO WARRANTY ON THE ACCURACY OR CONTENT OF THE
DATA SHOWN ON THE MAP. THE MAP SHALL NOT BE REPRODUCED OR DISTRIBUTED.

CITY MAP

39



STATUS:DRAFT

SEE MAP 38

24" 24 INCH PIPE

CATCH BASIN


NON-CITY PIPE

SEE MAP 47

STORM DRAIN LOCATION MAPS

STATUS:DRAFT

SEE MAP 32



REPRODUCTIONS AND/OR ALTERATIONS OF THIS MAP CAN BE OBTAINED FROM THE GIS COORDINATOR, SAN BERNARDINO COUNTY DEPARTMENT OF THE CITY OF SAN BERNARDINO

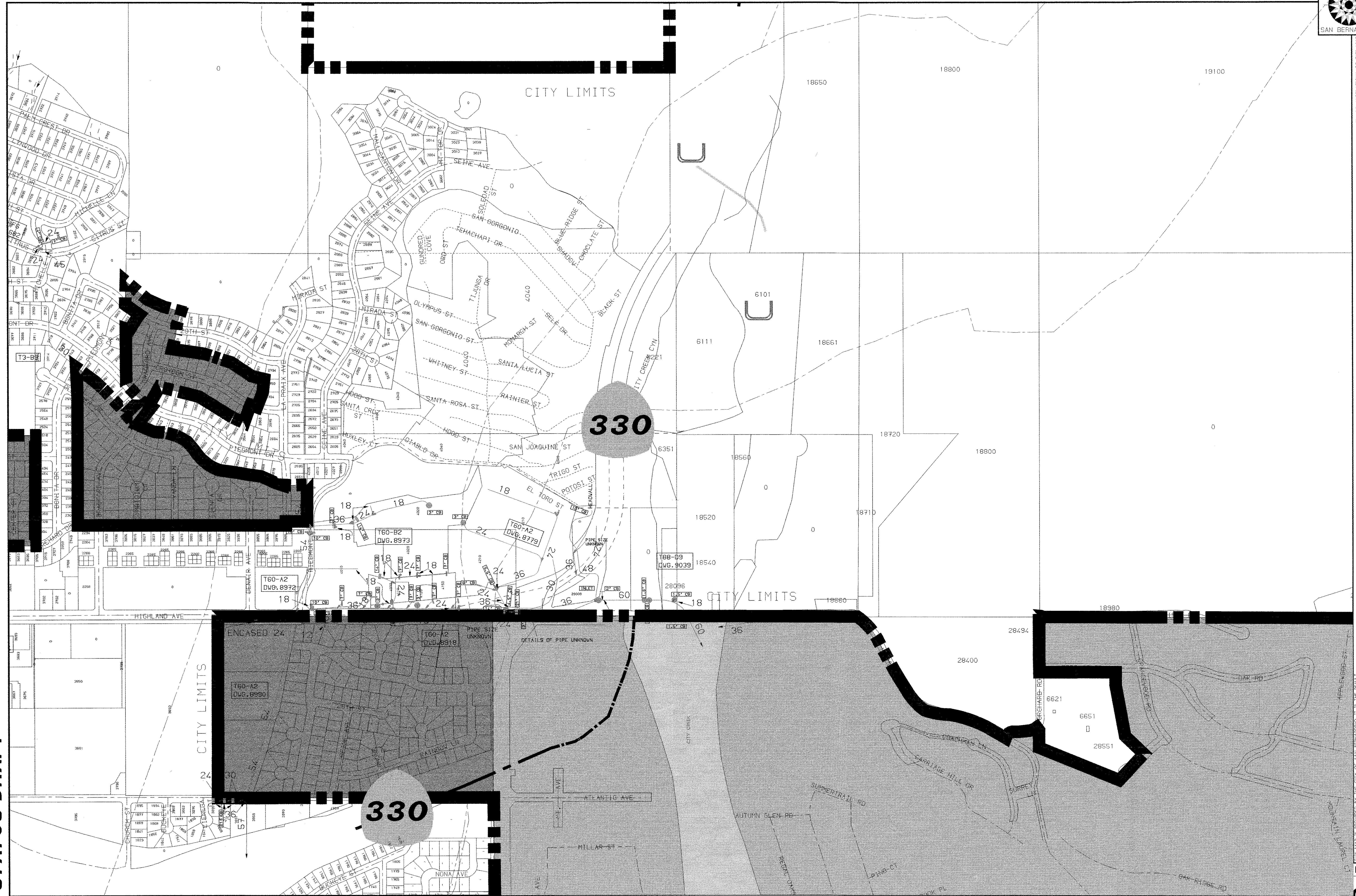
STATUS:DRAFT

SEE MAP 41

THIS MAP IS PROVIDED BY THE CITY OF SAN BERNARDINO. IT IS THE RESULT OF HAND DRAWN MAPS AND FIELD SURVEYS. THE CITY OF SAN BERNARDINO MAKES NO WARRANTY ON THE ACCURACY OR CONTENT OF THE DATA SHOWN ON THE MAP. THE MAP SHALL NOT BE REPRODUCED OR DISTRIBUTED.

MAP

10



SEE MAP 39

STATUS:DRAFT

24 FT 24 INCH PIPE


CATCH BASIN

NON-CITY PIPE SEE MAP 48

STORM DRAIN LOCATION MAPS

STATUS:DRAFT

SEE MAP 33



REPRODUCTIONS AND/OR ALTERATIONS OF THIS MAP CAN BE OBTAINED FROM THE GIS COORDINATOR OF THE GIS DIVISION OF THE ADMINISTRATIVE DEPARTMENT OF THE CITY OF SAN BERNARDINO

STATUS:DRAFT

SEE MAP -

THIS MAP IS PROVIDED BY THE CITY OF SAN BERNARDINO. IT IS THE RESULT OF HAND DRAWN MAPS ELECTRONICALLY SCANNED AND AS SUCH SHOULD NOT BE USED FOR ENGINEERING DESIGN OR MEASUREMENT. THE CITY OF SAN BERNARDINO SHALL NOT BE RESPONSIBLE FOR ANY DATA SHOWN ON THE MAP. THE MAP SHALL NOT BE REPRODUCED OR DISTRIBUTED.

MAP

-1



SEE MAP 40

STATUS:DRAFT

24"

24 INCH PIPE



CATCH BASIN



NON-CITY PIPE

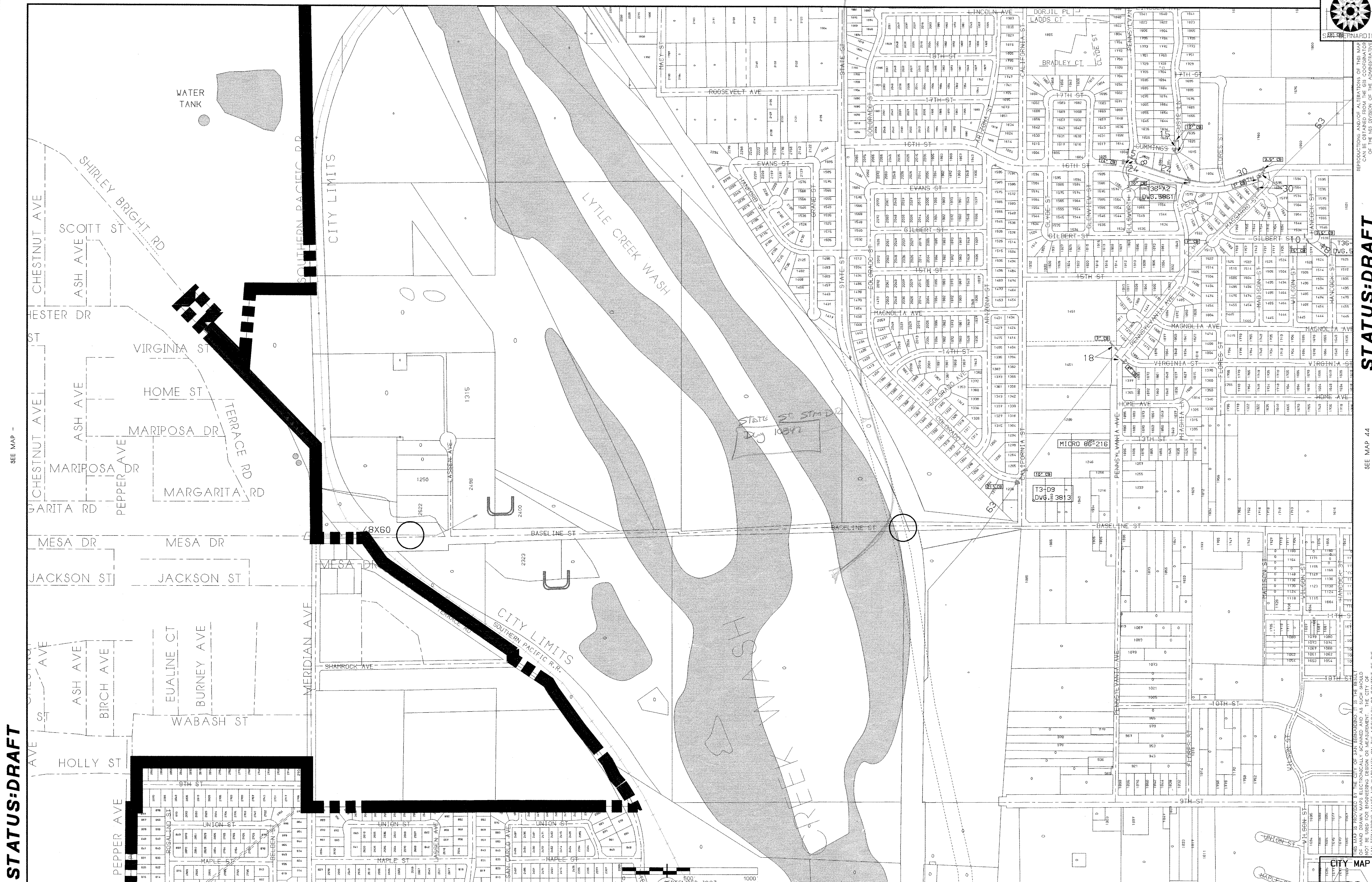
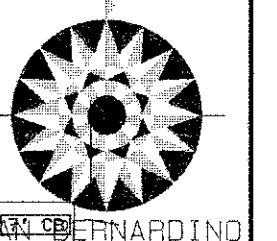
SEE MAP -

STORM DRAIN LOCATION MAPS

(This page left intentionally blank)

STATUS: DRAFT

SEE MAP 35



STATUS: DRAFT

STATUS: DRAFT

SEE MAP 44

REPRODUCTIONS AND/OR ALTERATIONS OF THIS MAP CAN BE OBTAINED FROM THE GIS COORDINATOR, SAN BERNARDINO COUNTY DEPARTMENT OF THE CITY OF SAN BERNARDINO.

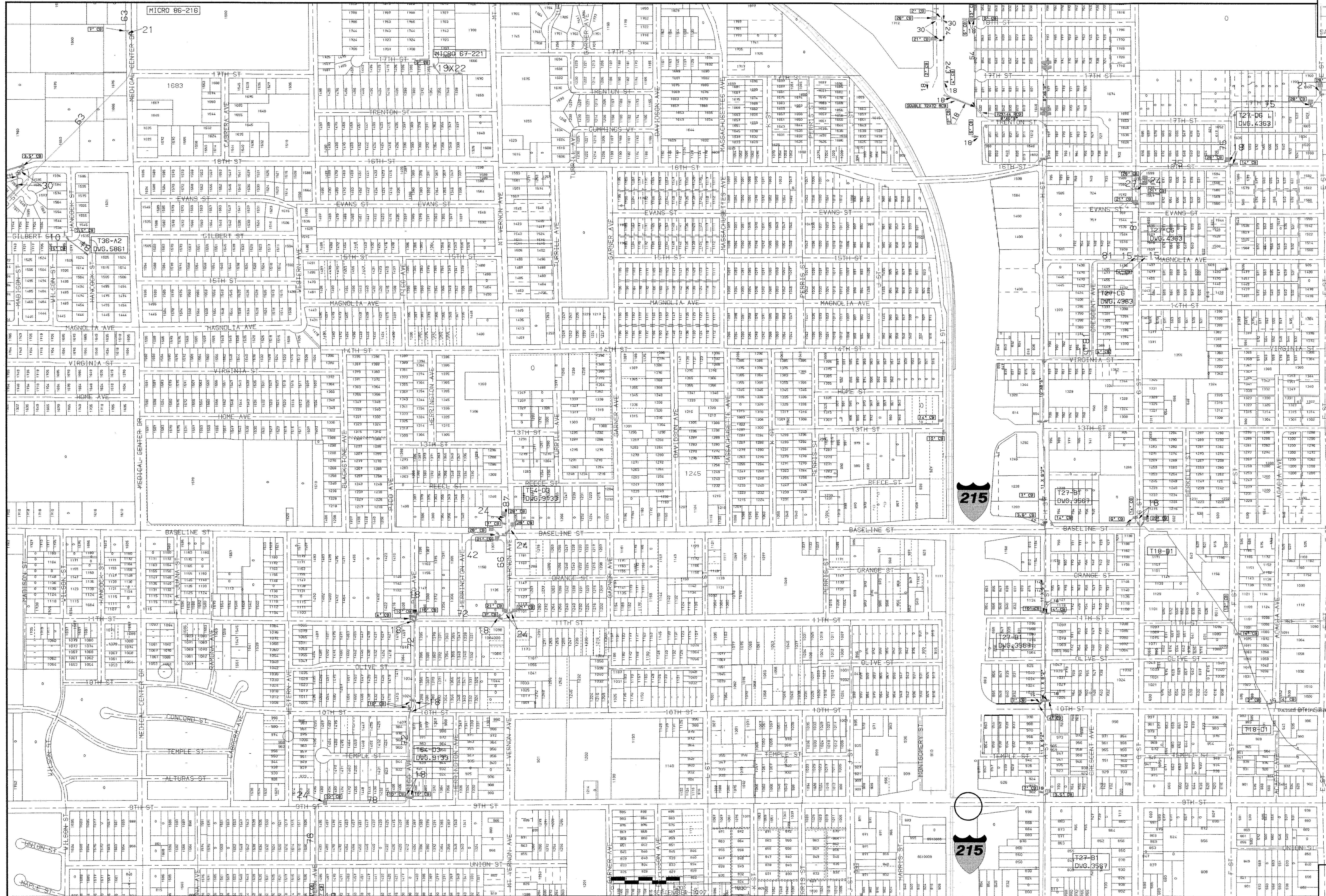

24" 24 INCH PIPE

CATCH BASIN

NON-CITY PIPE

SEE MAP 51

STORM DRAIN LOCATION MAPS



SEE MAP 43

SEE MAP 45

STATUS:DRAFT

STATUS:DRAFT

24"

24 INCH PIPE

CATCH BASIN

NON-CITY PIPE


SEE MAP 52

STORM DRAIN LOCATION MAPS

CITY MAP 44

THIS MAP IS PROVIDED BY THE CITY OF SAN BERNARDINO AS A PUBLIC SERVICE. IT IS NOT TO BE USED FOR ENGINEERING DESIGN OR MEASUREMENT. THE CITY OF SAN BERNARDINO MAKES NO WARRANTY ON THE ACCURACY OR CONTENT OF THE DATA SHOWN ON THE MAP. THE MAP SHALL NOT BE REPRODUCED OR DISTRIBUTED.

REPRODUCTIONS AND/OR ALTERATIONS OF THIS MAP OR THE COORDINATE DATA CAN BE OBTAINED FROM THE GIS COORDINATION DEPARTMENT OF THE CITY OF SAN BERNARDINO.



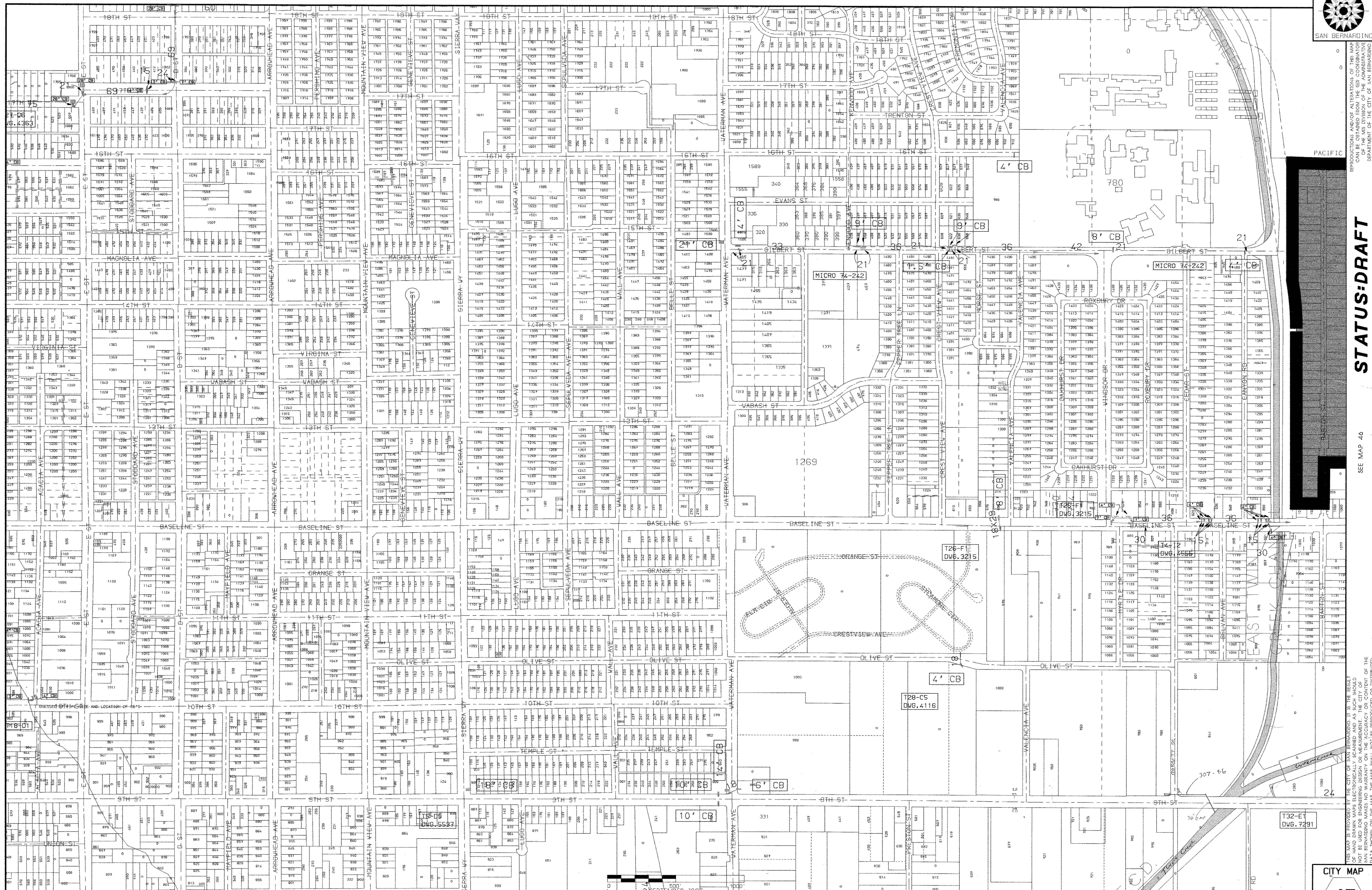
REPRODUCTION AND ALTERATIONS OF THIS MAP CAN BE OBTAINED FROM THE GIS COORDINATOR OR THE CITY ENGINEER'S OFFICE, DEPARTMENT OF THE CITY OF SAN BERNARDINO.

STATUS:DRAFT

SEE MAP 40

CITY MAP

45



SEE MAP 44

STATUS:DRAFT

24" 24 INCH PIPE

CATCH BASIN

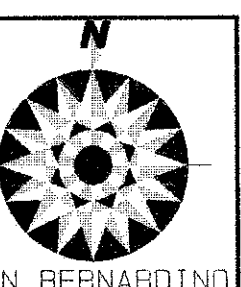
NON-CITY PIPE

SEE MAP 53

STORM DRAIN LOCATION MAPS

STATUS:DRAFT

SEE MAP 38



REPRODUCTIONS AND/OR ALTERATIONS OF THIS MAP BY ANY PERSON OR ENTITY WITHOUT THE WRITTEN PERMISSION OF THE CITY OF SAN BERNARDINO ARE PROHIBITED. THE CITY OF SAN BERNARDINO MAKES NO WARRANTY ON THE ACCURACY OR CONTENT OF THE DATA SHOWN ON THE MAP. THE MAP SHALL NOT BE REPRODUCED OR DISTRIBUTED.

STATUS:DRAFT

SEE MAP 47

THIS MAP IS PROVIDED BY THE CITY OF SAN BERNARDINO "AS IS" WITHOUT WARRANTY OF ANY KIND. THE CITY OF SAN BERNARDINO MAKES NO WARRANTY ON THE ACCURACY OR CONTENT OF THE DATA SHOWN ON THE MAP. THE MAP SHALL NOT BE REPRODUCED OR DISTRIBUTED.

MAP

16



STATUS:DRAFT

SEE MAP 45

24" 24 INCH PIPE

CATCH BASIN


NON-CITY PIPE

SEE MAP 54

STORM DRAIN LOCATION MAPS

STATUS:DRAFT

SEE MAP 39



30



SEE MAP 46

SEE MAP 48

STATUS:DRAFT

THIS MAP IS PROVIDED BY THE CITY OF SAN BERNARDINO. IT IS THE RESULT OF HAND DRAWN MAPS ELECTRONICALLY SCANNED AND AS SUCH SHOULD BE USED AS A GENERAL REFERENCE ONLY. THE CITY OF SAN BERNARDINO MAKES NO WARRANTY ON THE ACCURACY OR CONTENT OF THE DATA SHOWN ON THE MAP. THE MAP SHALL NOT BE REPRODUCED OR DISTRIBUTED.

24"

24 INCH PIPE

CATCH BASIN

NON-CITY PIPE

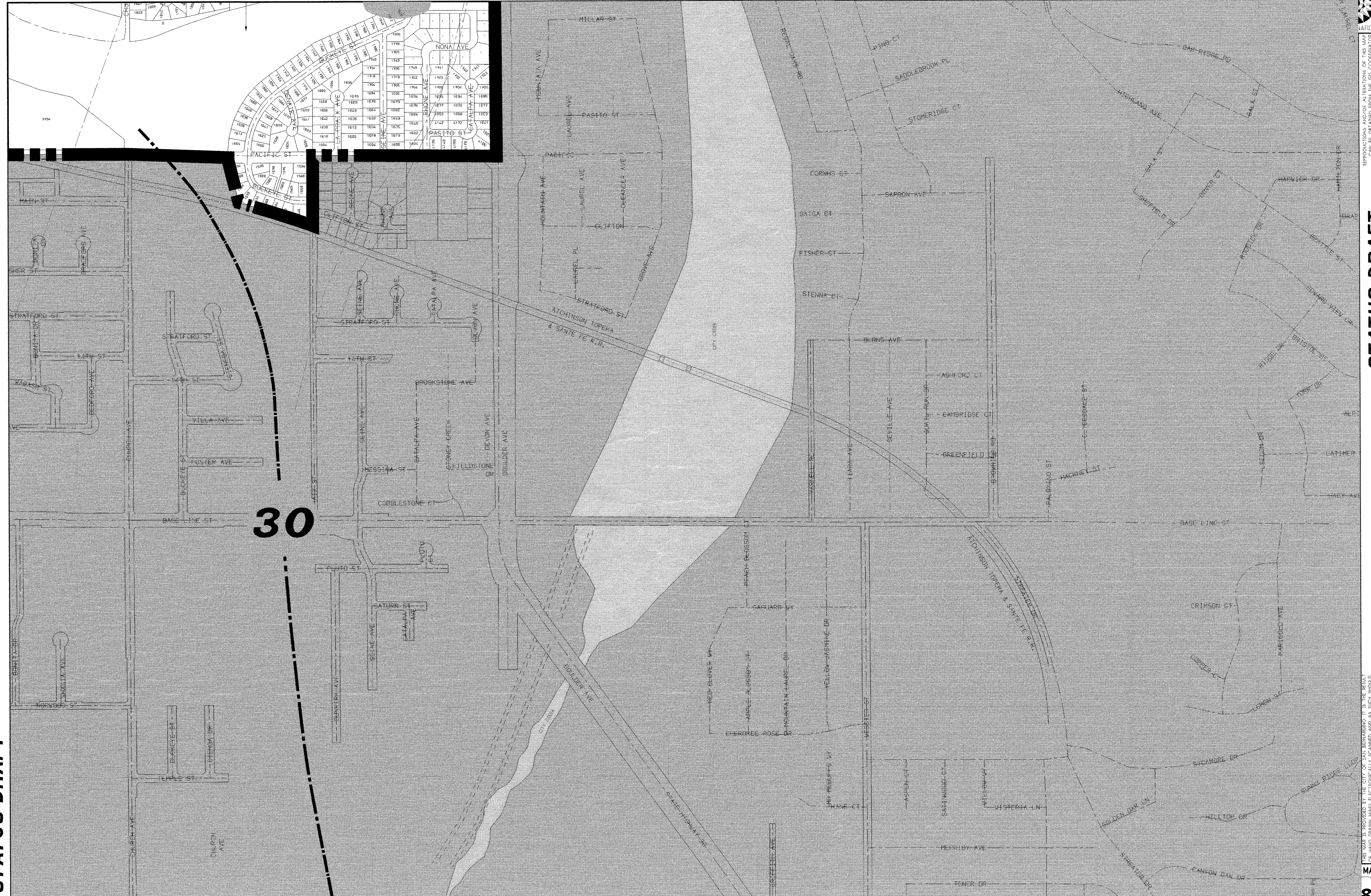
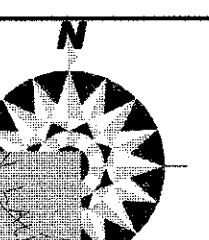
SEE MAP 55

STORM DRAIN LOCATION MAPS

7

STATUS:DRAFT

SEE MAP 40



SEE MAP 47

REPRODUCTIONS AND/OR ALTERATIONS OF THIS MAP CAN BE OBTAINED FROM THE GIS COORDINATOR, CITY OF SAN BERNARDINO, DEPARTMENT OF THE CITY OF SAN BERNARDINO

STATUS:DRAFT

SEE MAP -

STATUS:DRAFT

24" 24 INCH PIPE

CATCH BASIN

NON-CITY PIPE SEE MAP 50

STORM DRAIN LOCATION MAPS


THIS MAP IS PROVIDED BY THE CITY OF SAN BERNARDINO. IT IS THE RESULT OF HAND DRAWN MAPS ELECTRONICALLY SCANNED AND AS SUCH SHOULD BE USED AS A GENERAL REFERENCE ONLY. THE CITY OF SAN BERNARDINO MAKES NO WARRANTY ON THE ACCURACY OR CONTENT OF THE DATA SHOWN ON THE MAP. THE MAP SHALL NOT BE REPRODUCED OR DISTRIBUTED.

MAP

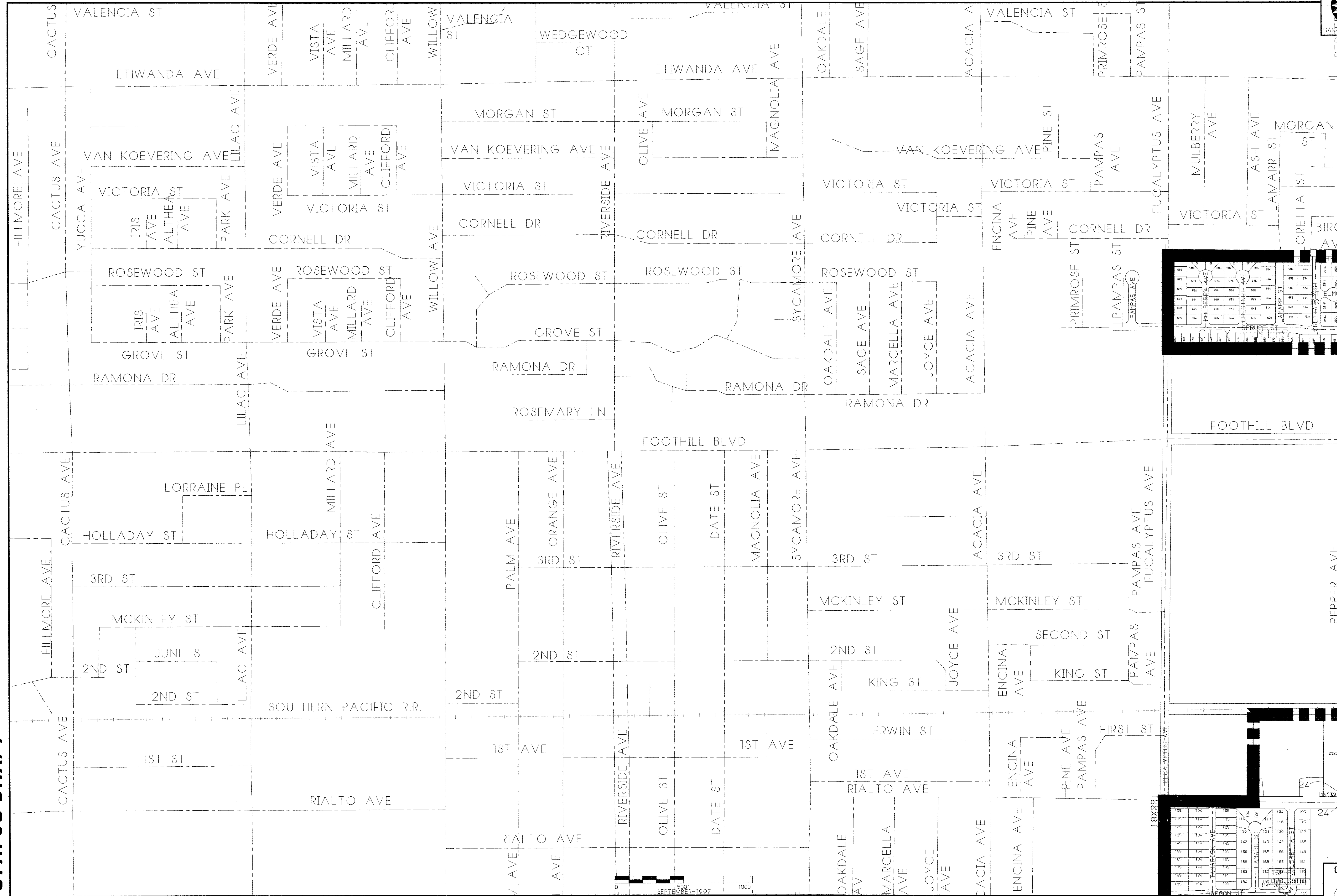
(This page left intentionally blank)

STATUS:DRAFT

SEE MAP -



REPRODUCTIONS AND/OR ALTERATIONS OF THIS MAP CAN BE OBTAINED FROM THE GIS COORDINATOR, CITY OF SAN BERNARDINO, DEPARTMENT OF THE CITY OF SAN BERNARDINO



STATUS:DRAFT

SEE MAP -

SEE MAP 51

STATUS:DRAFT

THIS MAP IS PROVIDED BY THE CITY OF SAN BERNARDINO. IT IS THE RESULT OF THE BEST AVAILABLE DATA AND SHOULD NOT BE USED FOR ENGINEERING DESIGN OR CONSTRUCTION. THE CITY OF SAN BERNARDINO MAKES NO WARRANTY ON THE ACCURACY OR CONTENT OF THE DATA SHOWN ON THE MAP. THE MAP SHALL NOT BE REPRODUCED OR DISTRIBUTED.

24" 24 INCH PIPE

CATCH BASIN

NON-CITY PIPE

SEE MAP 57

STORM DRAIN LOCATION MAPS

CITY MAP

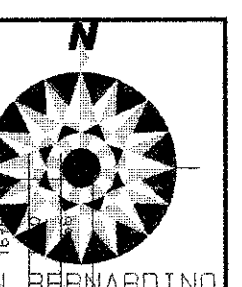
50



105	104	105	104	105	104	105	104
115	114	115	114	115	114	115	114
125	124	125	124	125	124	125	124
135	134	135	134	135	134	135	134
145	144	145	144	145	144	145	144
155	154	155	154	155	154	155	154
165	164	165	164	165	164	165	164
175	174	175	174	175	174	175	174
185	184	185	184	185	184	185	184
195	194	195	194	195	194	195	194

STATUS:DRAFT

SEE MAP 43



REPRODUCTIONS AND/OR ALTERATIONS OF THIS MAP CAN BE OBTAINED FROM THE GIS COORDINATOR OF THE GIS DIVISION OF THE ADMINISTRATIVE DEPARTMENT OF THE CITY OF SAN BERNARDINO

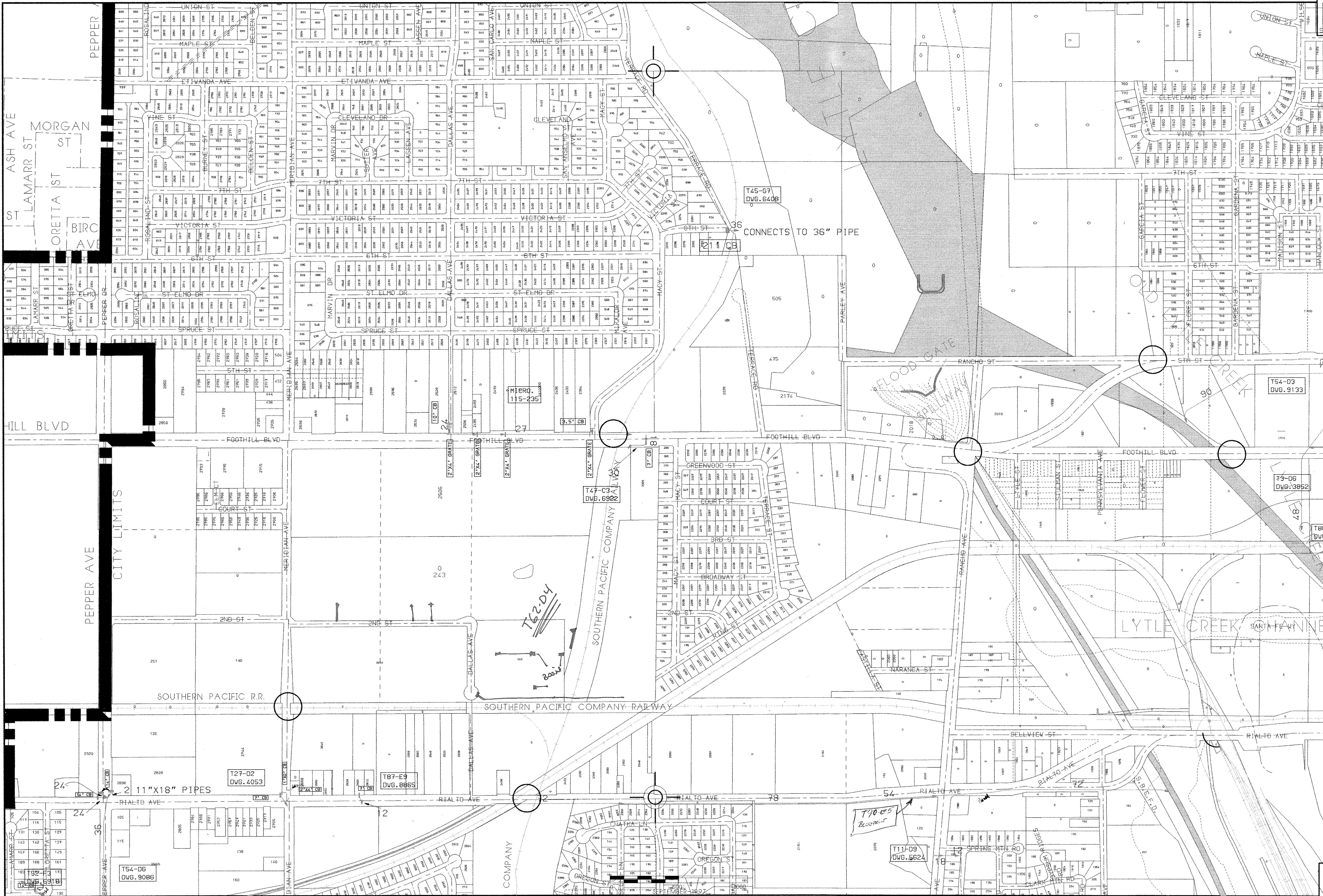
STATUS:DRAFT

SEE MAP 52

THIS MAP IS PROVIDED BY THE CITY OF SAN BERNARDINO IT IS THE RESULT OF HAND DRAWN MAPS ELECTRONICALLY SCANNED AND AS SUCH SHOULD NOT BE USED FOR ENGINEERING DESIGN OR FOR ANY OTHER PURPOSE. THE CONTENT OF THIS MAP SHALL NOT BE REPRODUCED OR DISTRIBUTED.

CITY MAP

51



SEE MAP 50

STATUS:DRAFT

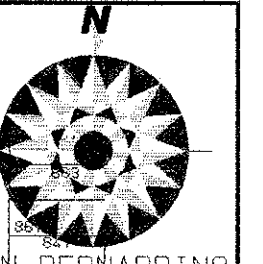
SEE MAP 58

24" 24 INCH PIPE

CATCH BASIN

NON-CITY PIPE

STORM DRAIN LOCATION MAPS



REPRODUCTIONS AND/OR ALTERATIONS OF THE MAP CAN BE OBTAINED FROM THE CITY COORDINATOR, DEPARTMENT OF THE CITY OF SAN BERNARDINO.

STATUS: DRAFT

SEE MAP 63


THIS MAP IS PROVIDED BY THE CITY OF SAN BERNARDINO. IT IS THE RESULT OF HAND DRAWN MAPS ELECTRONICALLY SCANNED AND AS SUCH SHOULD NOT BE USED FOR ENGINEERING DESIGN OR MEASUREMENT. THE CITY OF SAN BERNARDINO MAKES NO WARRANTY ON THE ACCURACY OR CONTENT OF THE DATA SHOWN ON THIS MAP. THE MAP SHALL BE REPRODUCED AS SHOWN.

CITY MAP



STATUS: DRAFT

SEE MAP 45



REPRODUCTIONS AND/OR ALTERATIONS OF THIS MAP CAN BE OBTAINED FROM THE GIS COORDINATOR OF THE PUBLIC WORKS DIVISION OF THE ADMINISTRATIVE DEPARTMENT OF THE CITY OF SAN BERNARDINO

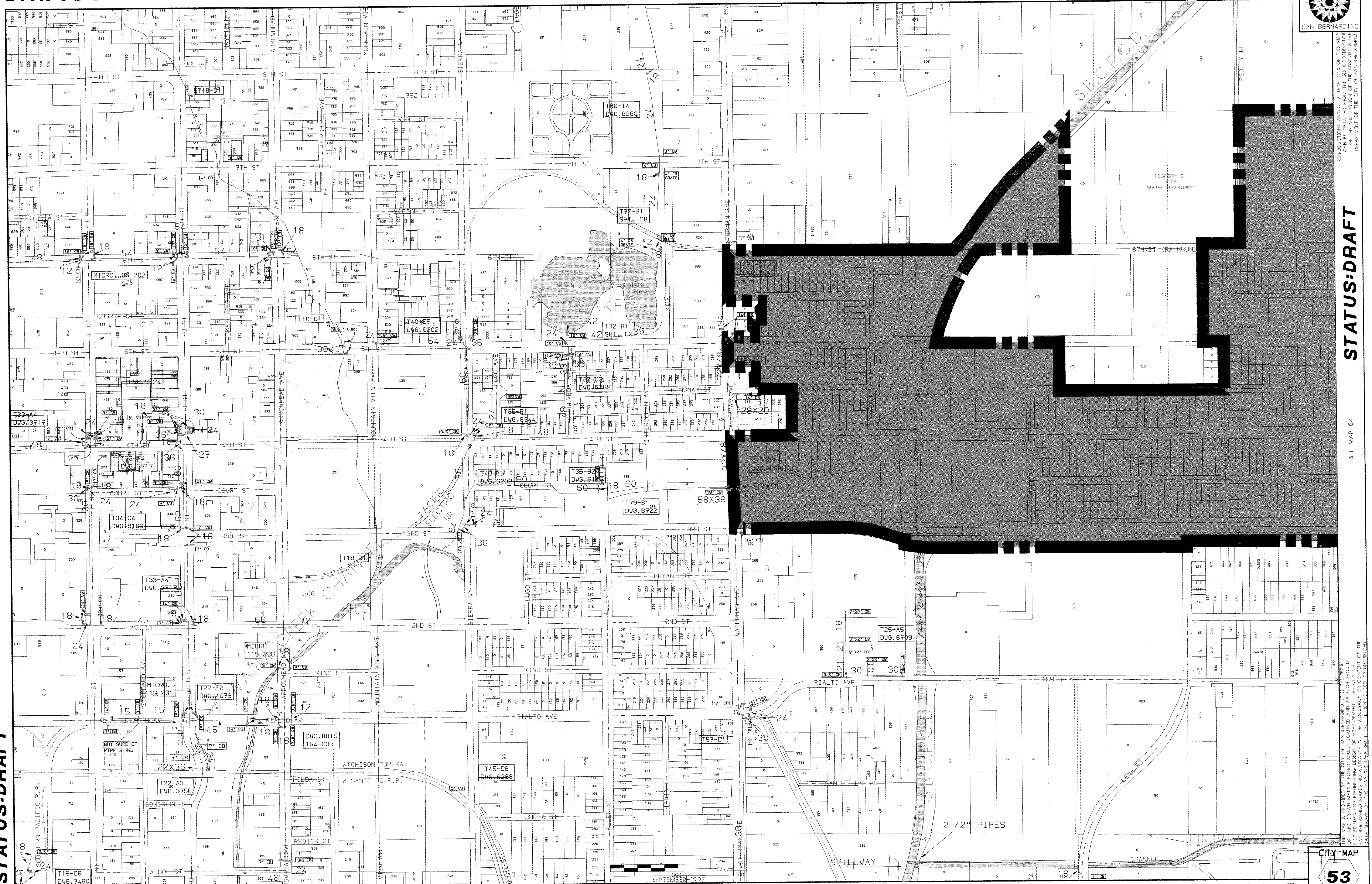
STATUS: DRAFT

SEE MAP 54

THIS MAP IS PROVIDED BY THE CITY OF SAN BERNARDINO. IT IS NOT TO BE USED FOR ENGINEERING DESIGN OR MEASUREMENT. THE CITY OF SAN BERNARDINO MAKES NO WARRANTY ON THE ACCURACY OR CONTENT OF THE DATA SHOWN ON THE MAP. THE MAP SHALL NOT BE REPRODUCED OR DISTRIBUTED.

CITY MAP

53



STATUS: DRAFT

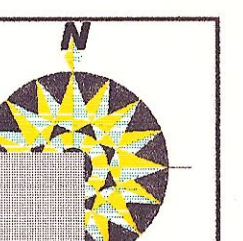
SEE MAP 52

24" 24 INCH PIPE CATCH BASIN NON-CITY PIPE SEE MAP 60 STORM DRAIN LOCATION MAPS

SEPTEMBER 1997

STATUS:DRAFT

SEE MAP 46



REPRODUCTIONS AND/OR ALTERATIONS OF THIS MAP OR ANY PART THEREOF CAN BE OBTAINED FROM THE GIS COORDINATOR, CITY OF SAN BERNARDINO, DEPARTMENT OF THE CITY OF SAN BERNARDINO.

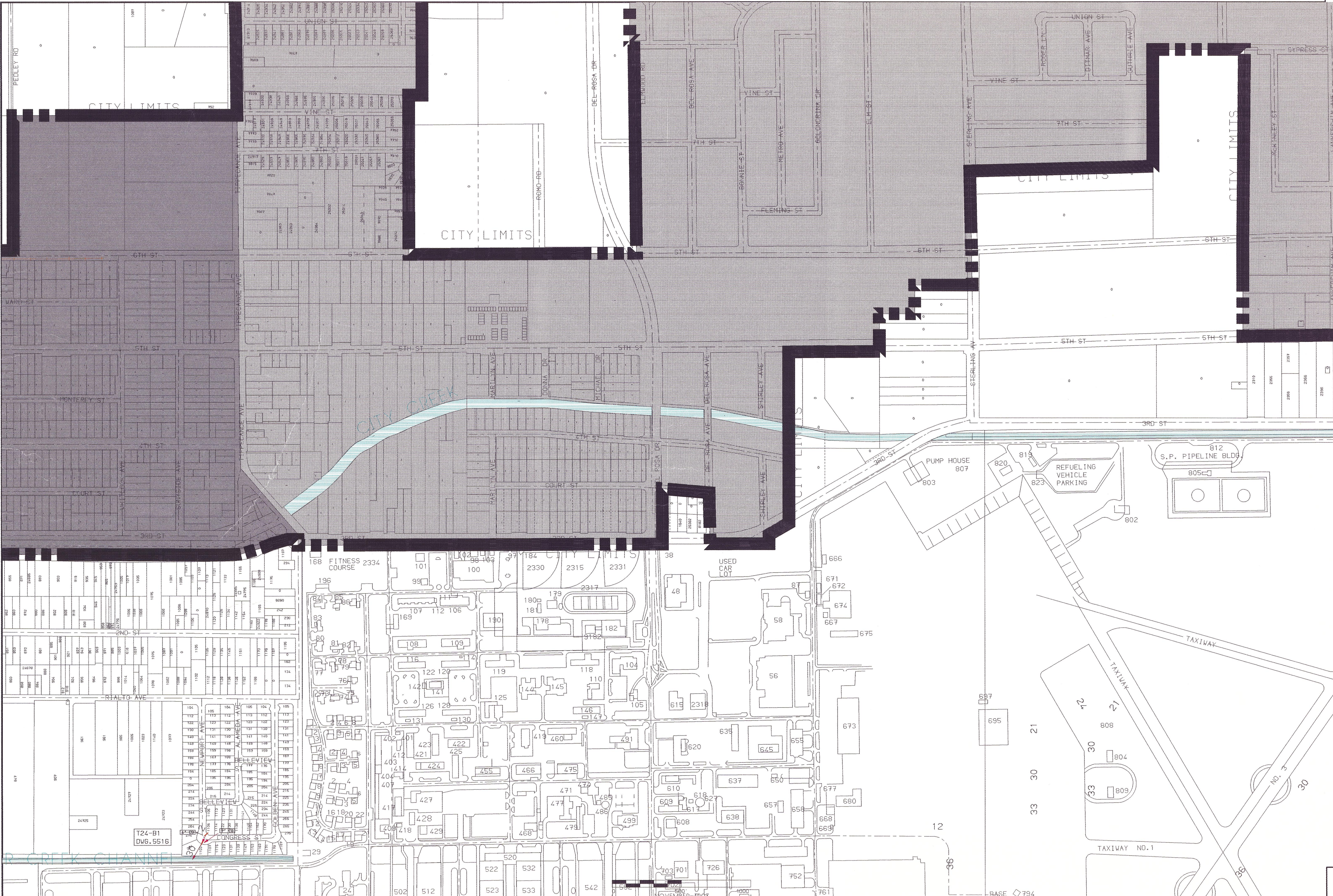
STATUS:DRAFT

SEE MAP 55

THIS MAP IS PROVIDED BY THE CITY OF SAN BERNARDINO. IT IS THE RESULT OF THE BEST AVAILABLE DATA AND SHOULD NOT BE USED FOR ENGINEERING DESIGN OR MEASUREMENT. THE CITY OF SAN BERNARDINO MAKES NO WARRANTY ON THE ACCURACY OR CONTENT OF THE DATA SHOWN ON THE MAP. THE MAP SHALL NOT BE REPRODUCED OR DISTRIBUTED.

CITY MAP

54



SEE MAP 53

STATUS:DRAFT

24"

24 INCH PIPE

CATCH BASIN


NON-CITY PIPE

SEE MAP 61

STORM DRAIN LOCATION MAPS

STATUS:DRAFT

SEE MAP 47



REPRODUCTIONS AND/OR ALTERATIONS OF THIS MAP OR ANY PART THEREOF ARE PROHIBITED WITHOUT THE WRITTEN PERMISSION OF THE CITY OF SAN BERNARDINO, CALIFORNIA. THE CITY OF SAN BERNARDINO MAKES NO WARRANTY ON THE ACCURACY OR CONTENT OF THE DATA SHOWN ON THE MAP. THE MAP SHALL NOT BE REPRODUCED OR DISTRIBUTED.

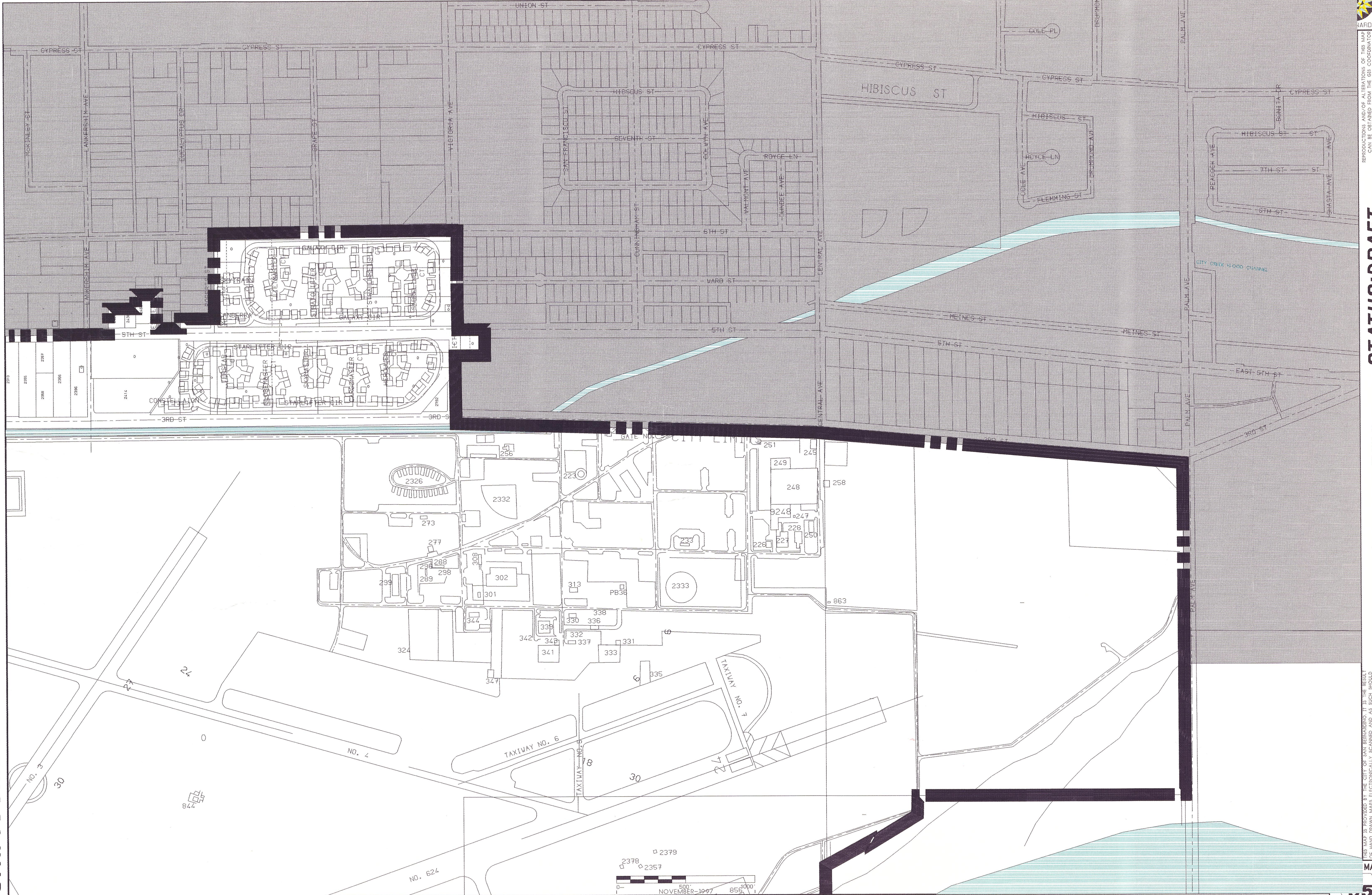
STATUS:DRAFT

SEE MAP 60

THIS MAP IS PROVIDED BY THE CITY OF SAN BERNARDINO. IT IS THE RESULT OF FIELD SURVEYING, ENGINEERING DESIGN OR MEASUREMENT. THE CITY OF SAN BERNARDINO MAKES NO WARRANTY ON THE ACCURACY OR CONTENT OF THE DATA SHOWN ON THE MAP. THE MAP SHALL NOT BE REPRODUCED OR DISTRIBUTED.


MAP

5



SEE MAP 64

STATUS:DRAFT



24" 24 INCH PIPE

CATCH BASIN

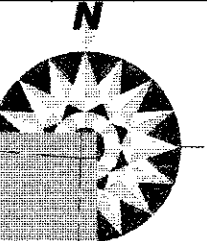
NON-CITY PIPE

STORM DRAIN LOCATION MAPS

SEE MAP 62

STATUS:DRAFT

SEE MAP 48



REPRODUCTIONS AND/OR ALTERATIONS OF THIS MAP
CAN BE OBTAINED FROM THE GIS COORDINATOR
OF THE GIS DIVISION OF THE ADMINISTRATIVE
DEPARTMENT OF THE CITY OF SAN BERNARDINO.


STATUS:DRAFT

SEE MAP -

THIS MAP IS PROVIDED BY THE CITY OF SAN BERNARDINO IT IS THE RESULT
OF HAND DRAWN MAPS ELECTRONICALLY SCANNED AND AS SUCH SHOULD
BE USED AS A GENERAL REFERENCE ONLY. THE CITY OF SAN BERNARDINO
MAKES NO WARRANTY ON THE ACCURACY OR CONTENT OF THE
DATA SHOWN ON THE MAP. THE MAP SHALL NOT BE REPRODUCED OR DISTRIBUTED.

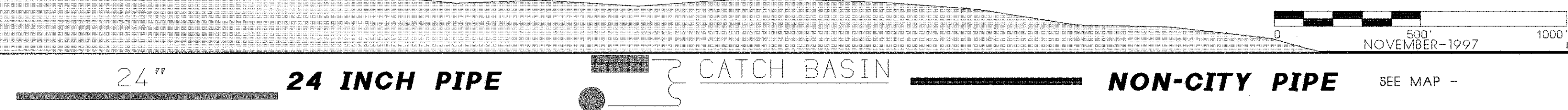
CITY MAP

56



SEE MAP 55

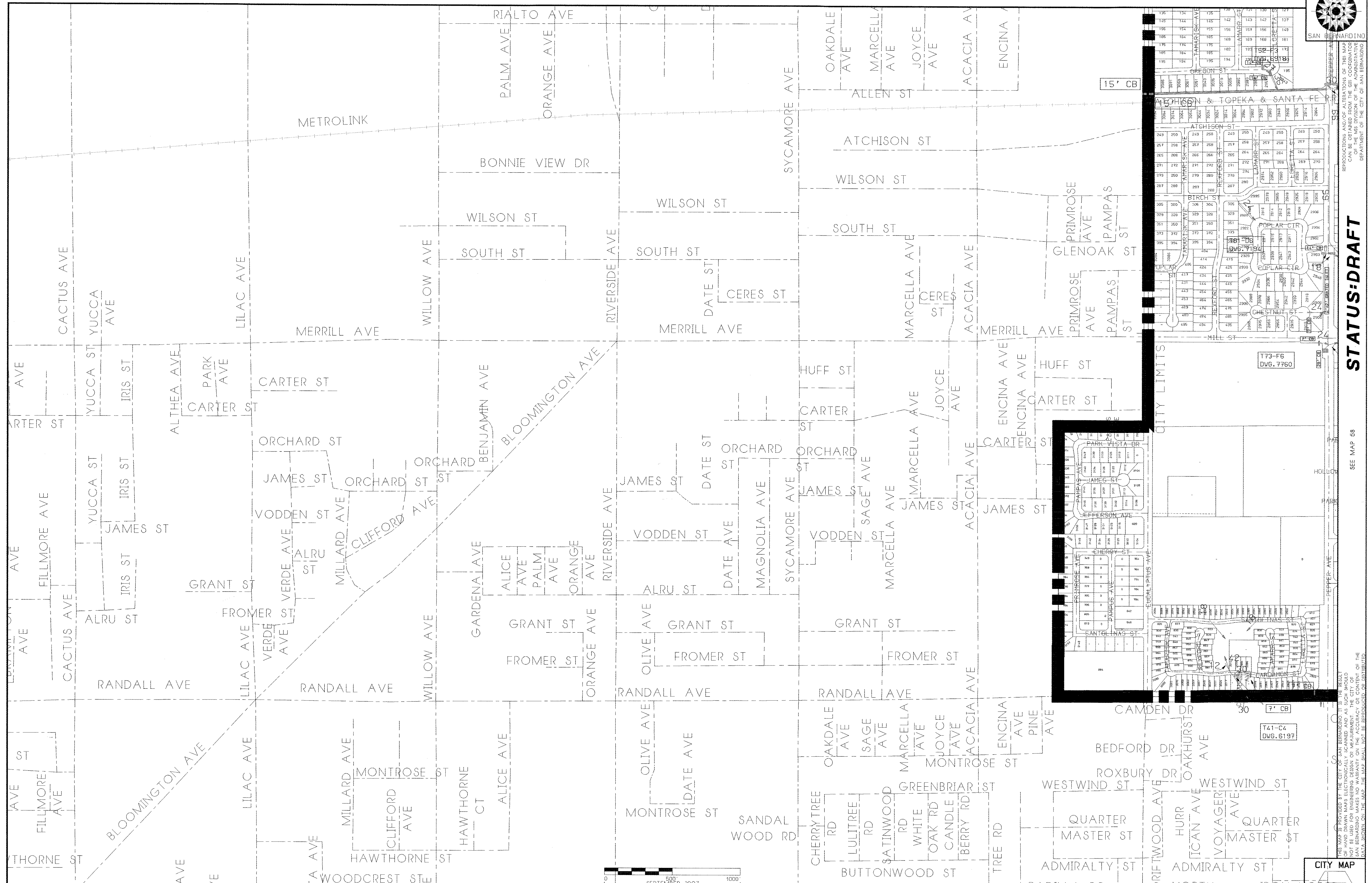
STATUS:DRAFT



STORM DRAIN LOCATION MAPS



SAN BERNARDINO
REPRODUCTIONS AND/OR ALTERATIONS OF THIS MAP
CAN BE OBTAINED FROM THE GIS COORDINATOR
AT THE CITY OF SAN BERNARDINO
DEPARTMENT OF THE CITY OF SAN BERNARDINO



STATUS: DRAFT

SEE MAP 68

STATUS: DRAFT

SEE MAP

24" 24 INCH PIPE

CATCH BASIN

NON-CITY PIPE

SEE MAP

STORM DRAIN LOCATION MAPS

CITY MAP

57

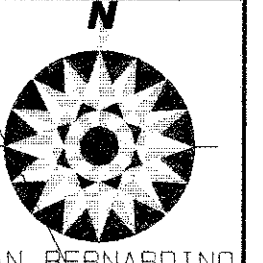


SEPTEMBER-1997

T73-F6
DVG. 7760

T41-C4
DVG. 6197

THIS MAP WAS PREPARED BY THE CITY OF SAN BERNARDINO AND IS THE PROPERTY OF THE CITY OF SAN BERNARDINO. IT IS TO BE USED FOR ENGINEERING DESIGN OR MEASUREMENT. THE CITY OF SAN BERNARDINO MAKES NO WARRANTY ON THE ACCURACY OR CONTENT OF THE DATA SHOWN ON THE MAP. THE USER SHALL NOT BE RESPONSIBLE FOR DISTORTION.

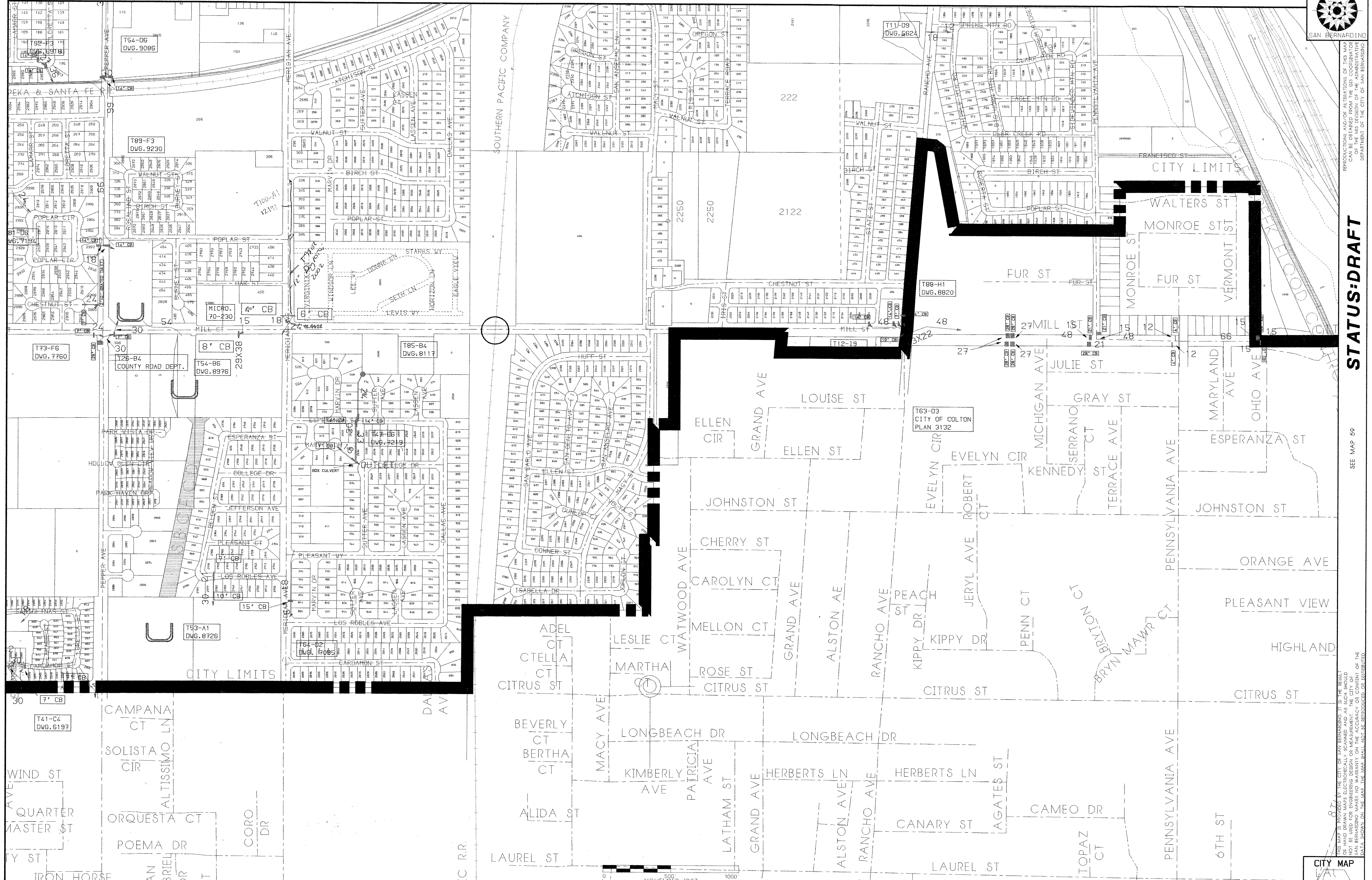


SAN BERNARDINO
REPRODUCTIONS AND/OR ALTERATIONS OF THIS MAP
CAN BE OBTAINED FROM THE GIS COORDINATOR
MICHAEL BROWN, 1000 N. GARDEN ST., 3RD FLOOR
DEPARTMENT OF THE CITY OF SAN BERNARDINO

STATUS:DRAFT

SEE MAP 50

THIS MAP IS PROVIDED BY THE CITY OF SAN BERNARDINO AS THE RESULT
OF HAND DRAWN MAPS ELECTRONICALLY SCANNED AND AS SUCH SHOULD
NOT BE USED FOR ENGINEERING DESIGN OR MEASUREMENT. THE CITY OF
SAN BERNARDINO MAKES NO WARRANTY ON THE ACCURACY OR CONTENT OF THE
DATA SHOWN ON THE MAP. THE MAP SHALL NOT BE REPRODUCED OR ALTERED.




SEE MAP 57

STATUS:DRAFT

STATUS:DRAFT

SEE MAP 52



REPRODUCTIONS AND/OR ALTERATIONS OF THIS MAP CAN BE OBTAINED FROM THE GIS COORDINATOR OF THE MIS DIVISION OF THE ADMINISTRATION DEPARTMENT OF THE CITY OF SAN BERNARDINO

STATUS:DRAFT

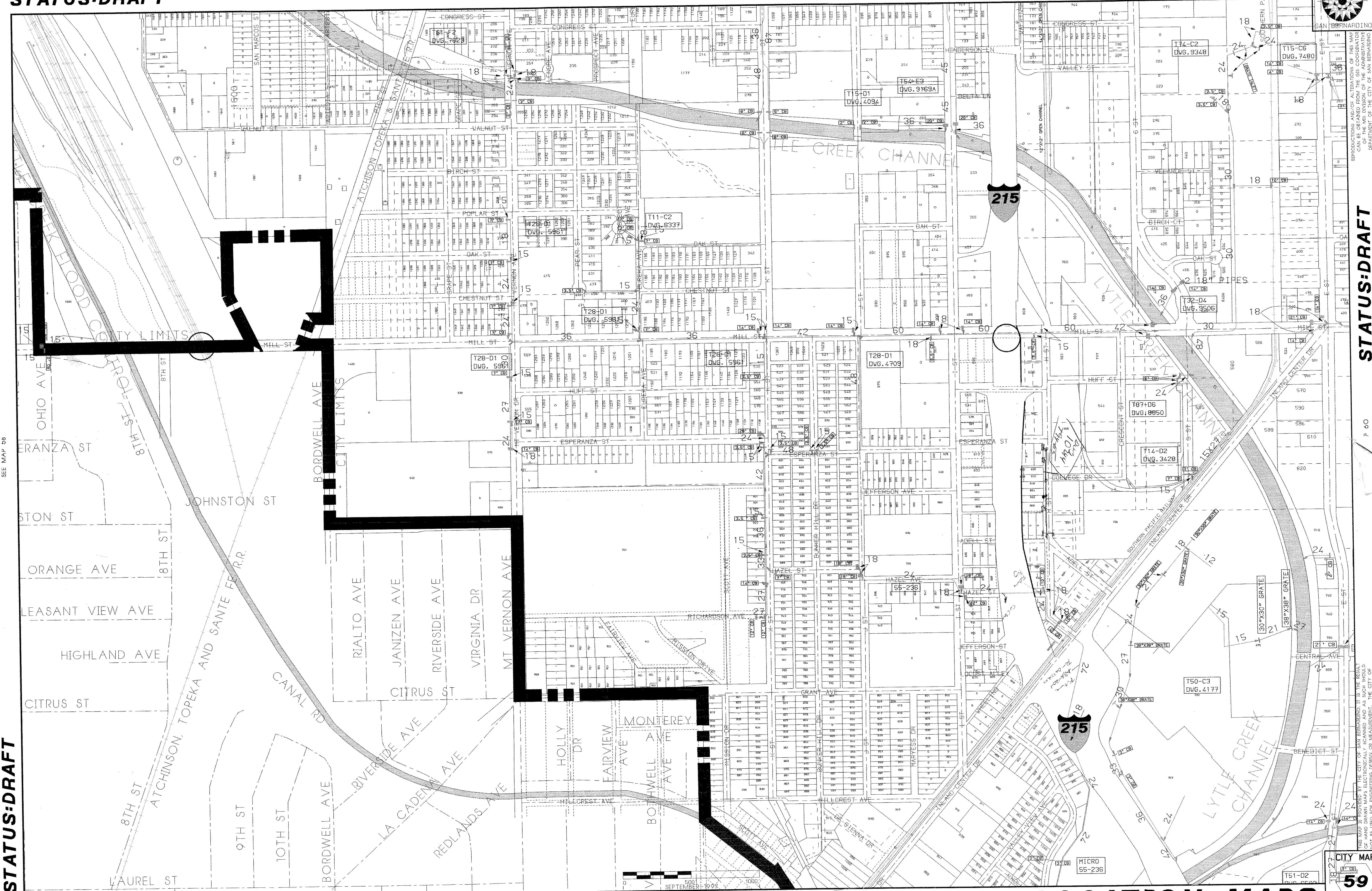
P 60

THIS MAP IS PROVIDED BY THE CITY OF SAN BERNARDINO. IT IS THE RESULT OF HAND DRAWN MAPS ELECTRONICALLY SCANNED AND AS SUCH SHOULD NOT BE USED FOR ENGINEERING DESIGN OR ON THE ACCURACY OR CONTENT OF THE DATA SHOWN ON THE MAP. THE MAP SHALL NOT BE REPRODUCED OR DISTRIBUTED.

CITY MAP 59

STATUS:DRAFT

SEE MAP 50



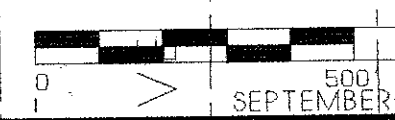
24" 24 INCH PIPE

CATCH BASIN

NON-CITY PIPE

SEE MAP 65


STORM DRAIN LOCATION MAPS



SEPTEMBER 1993

STATUS: DRAFT

SEE MAP 54



REPRODUCTIONS AND/OR ALTERATIONS OF THIS MAP CAN BE OBTAINED FROM THE GIS COORDINATOR, SAN BERNARDINO COUNTY DEPARTMENT OF THE CITY OF SAN BERNARDINO

STATUS: DRAFT

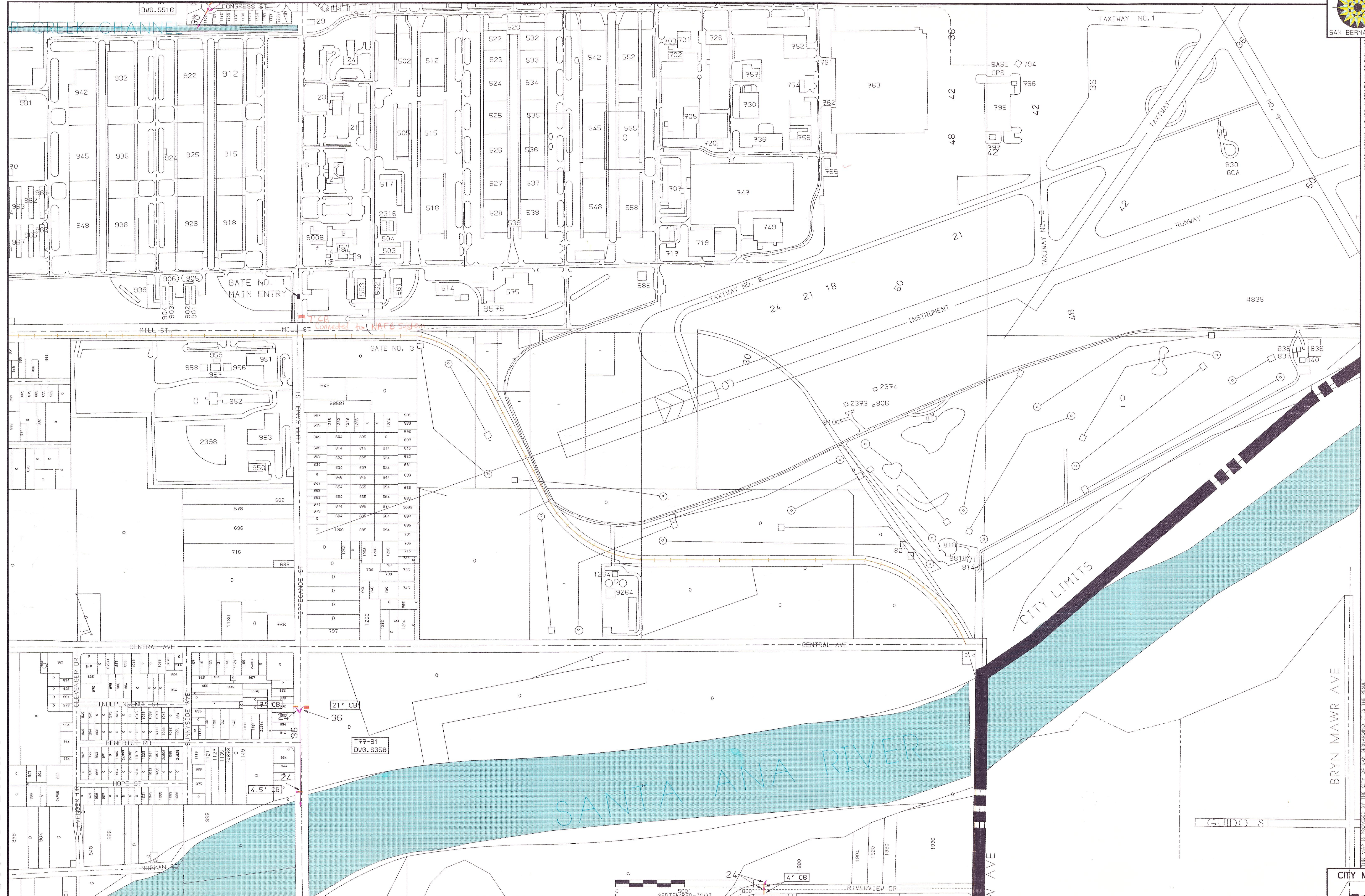
SEE MAP 62

THIS MAP WAS PREPARED BY THE CITY OF SAN BERNARDINO AND THE CITY ENGINEER HAS REVIEWED AND APPROVED THE RESULT. THE CITY ENGINEER'S REVIEW IS LIMITED TO THE TECHNICAL ASPECTS OF THE MAP AND DOES NOT CONSTITUTE A GUARANTEE OR WARRANTY. THE CITY OF SAN BERNARDINO MAKES NO WARRANTY ON THE ACCURACY OR CONTENT OF THE DATA SHOWN ON THE MAP. THE MAP SHALL NOT BE REPRODUCED OR DISTRIBUTED.

BRYN MAWR AVE

CITY MAP

61



SEE MAP 60

STATUS: DRAFT

24" 24 INCH PIPE

CATCH BASIN

NON-CITY PIPE

SEE MAP 67

STORM DRAIN LOCATION MAPS

STATUS:DRAFT

SEE MAP 55

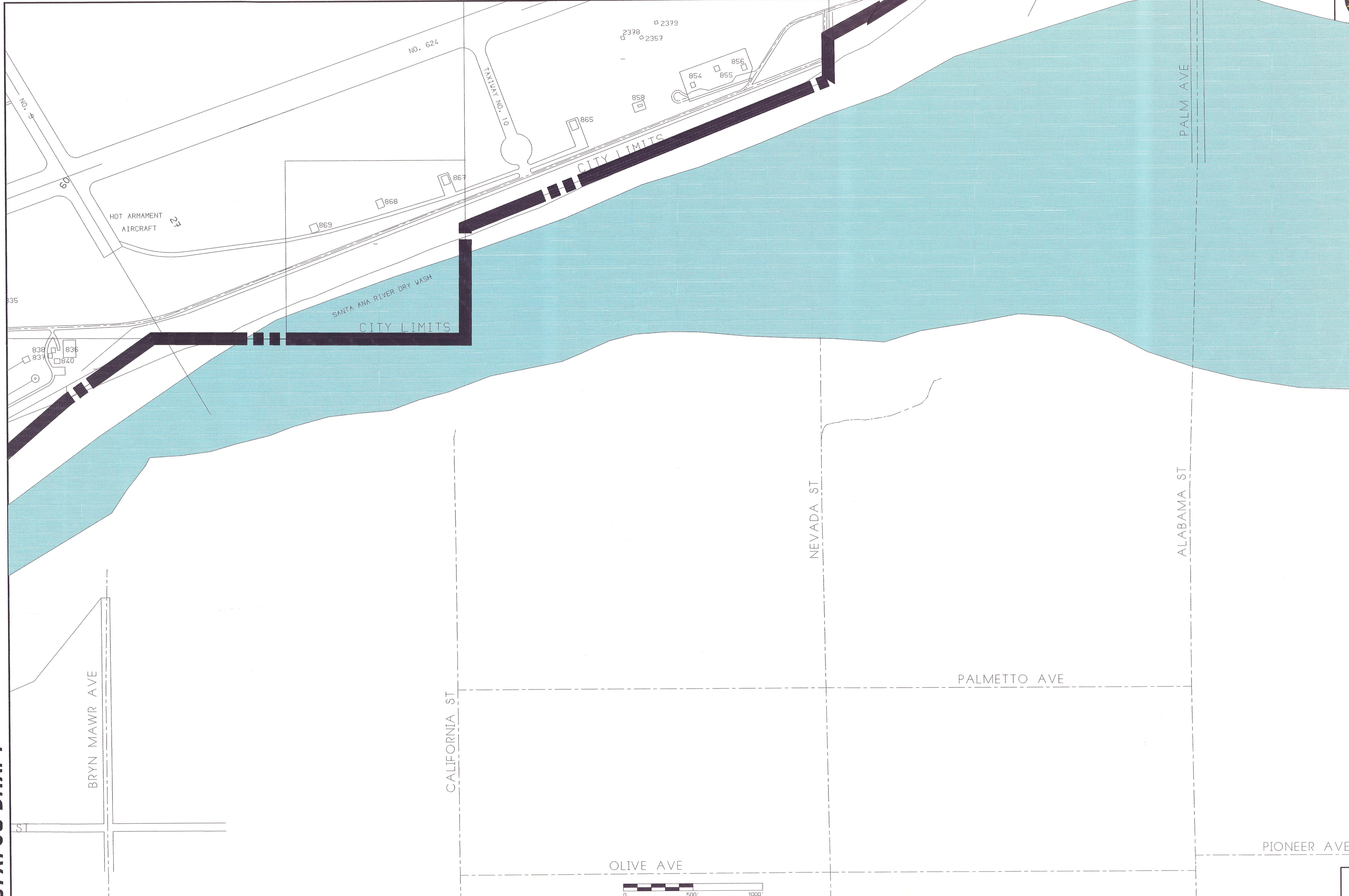


REPRODUCTIONS AND/OR ALTERATIONS OF THIS MAP CAN BE OBTAINED FROM THE GIS COORDINATOR OF THE PUBLIC WORKS DIVISION OF THE ADMINISTRATIVE DEPARTMENT OF THE CITY OF SAN BERNARDINO

STATUS:DRAFT

SEE MAP -

THIS MAP IS PROVIDED BY THE CITY OF SAN BERNARDINO AS THE RESULT OF HAND DRAWN MAPS ELECTRONICALLY SCANNED AND AS SUCH SHOULD NOT BE USED FOR ENGINEERING DESIGN OR MEASUREMENT. THE CITY OF SAN BERNARDINO MAKES NO WARRANTY ON THE ACCURACY OR CONTENT OF THIS MAP. SHOULD YOU HAVE ANY QUESTIONS, PLEASE CONTACT THE GIS COORDINATOR.



SEE MAP 61

STATUS:DRAFT

24" 24 INCH PIPE

CATCH BASIN

NON-CITY PIPE

SEE MAP -



SEPTEMBER-1997

STORM DRAIN LOCATION MAPS

CITY MAP

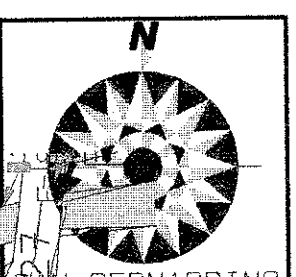
62

(This page left intentionally blank)

(This page left intentionally blank)

STATUS: DRAFT

SEE MAP 59



SAN BERNARDINO
REPRODUCTION AND ALTERATION OF THIS MAP
CAN BE OBTAINED FROM THE GIS COORDINATOR
OF THE GIS DIVISION OF THE ADMINISTRATIVE
DEPARTMENT OF THE CITY OF SAN BERNARDINO

STATUS: DRAFT


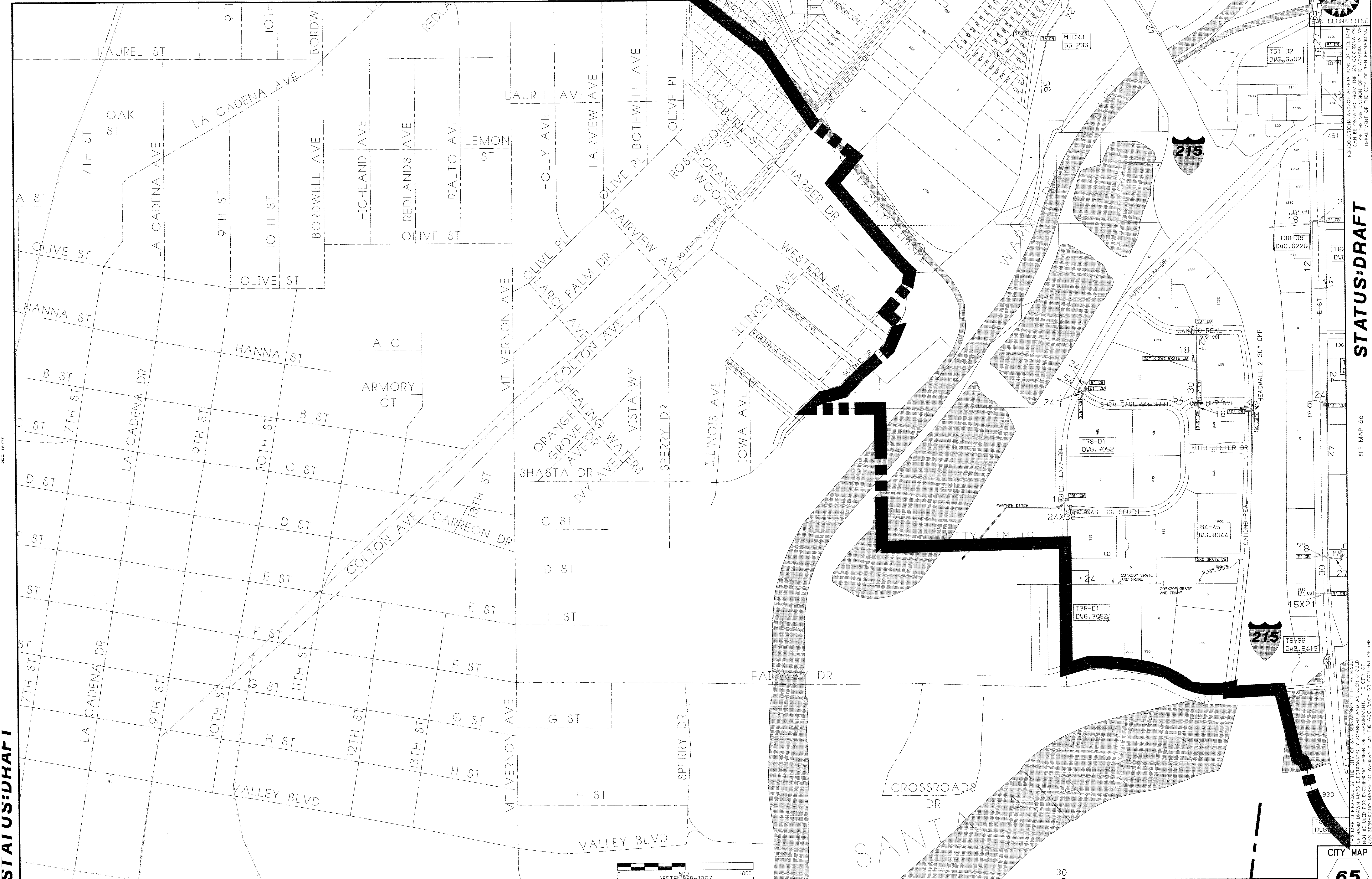
SEE MAP 60

CITY MAP

65

STATUS: DRAFT

SEE MAP 59



SEPTEMBER-1997

CATCH BASIN

STORM DRAIN LOCATION MAPS

THIS MAP IS PROVIDED BY THE CITY OF SAN BERNARDINO. IT IS THE RESULT OF HAND DRAWN MAPS ELECTRONICALLY SCANNED AND AS SUCH SHOULD BE USED AS A GUIDE ONLY. THE CITY OF SAN BERNARDINO MAKES NO WARRANTY ON THE ACCURACY OR CONTENT OF THE DATA SHOWN ON THE MAP. THE MAP SHALL NOT BE REPRODUCED OR DISTRIBUTED.

T51-D2
DVG. 6502

T38-F89
DVG. 6226

T78-D1
DVG. 7052

T84-A5
DVG. 8044

T78-D1
DVG. 7052

T5-66
DVG. 5419

MICRO
55-236

T64-DVG

15X21

T8-DVG

215

215

36

24

24

24

30

24

18

30

930

T8-DVG

T8-DVG

18

18

18

24

18

30

930

T8-DVG

T8-DVG

18

18

18

24

18

30

930

T8-DVG

T8-DVG

18

18

18

24

18

30

930

T8-DVG

T8-DVG

18

18

18

24

18

30

930

T8-DVG

T8-DVG

18

18

18

24

18

30

930

T8-DVG

T8-DVG

18

18

18

24

18

30

930

T8-DVG

T8-DVG

18

18

18

24

18

30

930

T8-DVG

T8-DVG

18

18

18

24

18

30

930

T8-DVG

T8-DVG

18

18

18

24

18

30

930

T8-DVG

T8-DVG

18

18

18

24

18

30

930

T8-DVG

T8-DVG

18

18

18

24

18

30

930

T8-DVG

T8-DVG

18

18

18

24

18

30

930

T8-DVG

T8-DVG

18

18

18

24

18

30

930

T8-DVG

T8-DVG

18

18

18

24

18

30

930

T8-DVG

T8-DVG

18

18

18

24

18

30

930

T8-DVG

T8-DVG

18

18

18

24

18

30

930

T8-DVG

T8-DVG

18

18

18

24

18

30

930

T8-DVG

T8-DVG

18

18

18

24

18

30

930

T8-DVG

T8-DVG

18

18

18

24

18

30

930

T8-DVG

T8-DVG

18

18

18

24

18

30

930

T8-DVG

T8-DVG

18

18

18

24

18

30

930

T8-DVG

T8-DVG

18

18

18

24

18

30

930

T8-DVG

T8-DVG

18

18

18

24

18

30

930

T8-DVG

T8-DVG

18

18

18

24

18

30

930

T8-DVG

T8-DVG

18

18

18

24

18

30

930

T8-DVG

T8-DVG

18

18

18

24

18

30

930

T8-DVG

T8-DVG

18

18

18

24

18

30

930

T8-DVG

T8-DVG

18

18

18

24

18

30

930

T8-DVG

T8-DVG

18

18

18

24

18

30

930

T8-DVG

T8-DVG

18

18

18

24

18

30

930

T8-DVG

T8-DVG

18

18

18

24

18

30

930

T8-DVG

T8-DVG

18

18

18

24

18

30

930

T8-DVG

T8-DVG

18

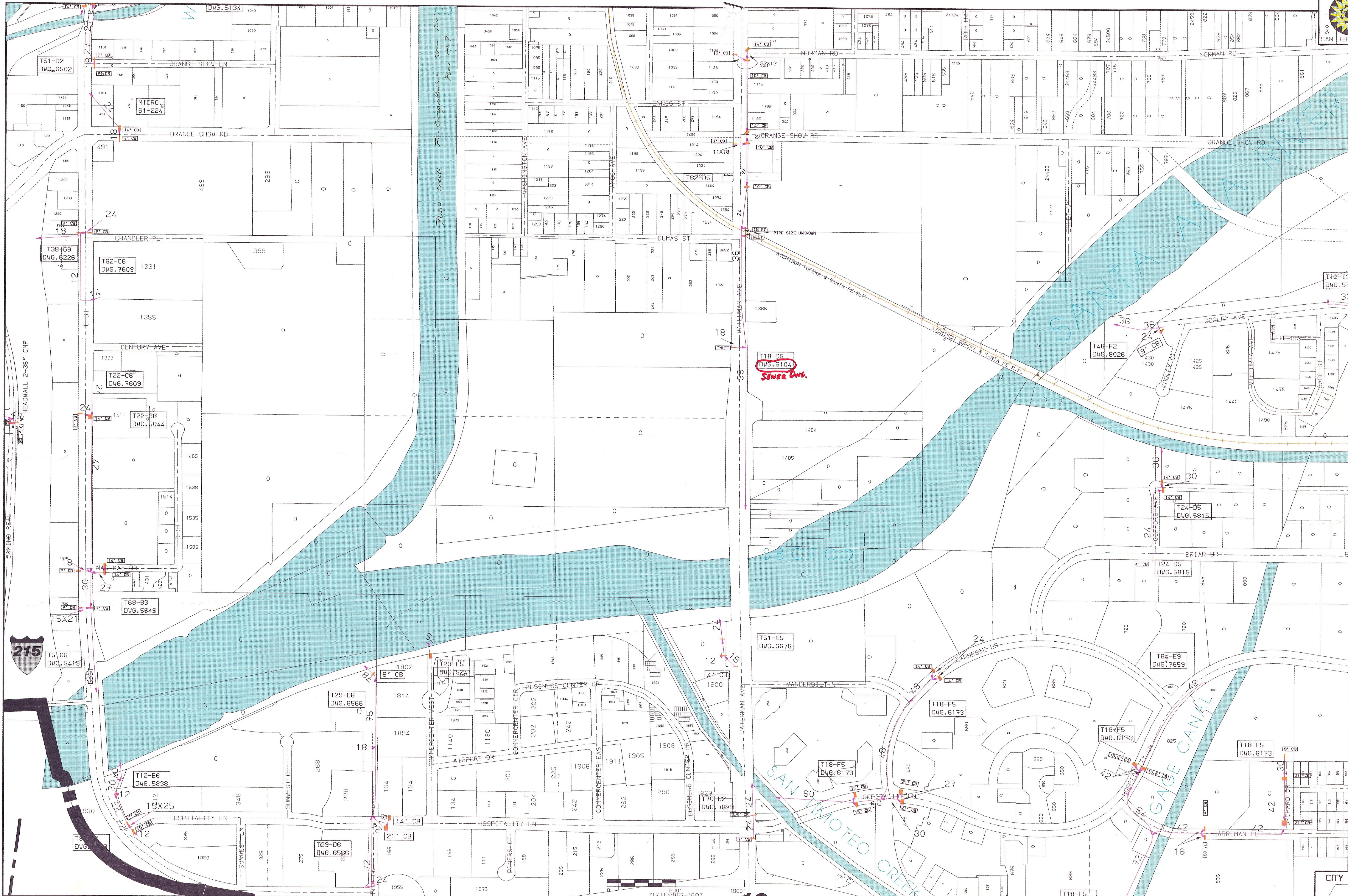
18

18

24

STATUS: DRAFT

SEE MAP 60



STATUS: DRAFT

STATUS: DRAFT

SEE MAP 65

SEE MAP 67

24" 24 INCH PIPE

CATCH BASIN

NON-CITY PIPE

SEE MAP 70

STORM DRAIN LOCATION MAPS


CITY MAP

66

THIS MAP IS PROVIDED BY THE CITY OF SAN BERNARDINO. IT IS THE RESULT OF HAND DRAWN MAPS ELECTRONICALLY SCANNED AND AS SUCH SHOULD BE USED AS A REFERENCE ONLY. THE CITY OF SAN BERNARDINO IS NOT RESPONSIBLE FOR ANY ERRORS OR OMISSIONS. THE MAP SHALL NOT BE REPRODUCED OR DISTRIBUTED WITHOUT THE WRITTEN PERMISSION OF THE CITY OF SAN BERNARDINO.

STATUS:DRAFT

SEE MAP 01



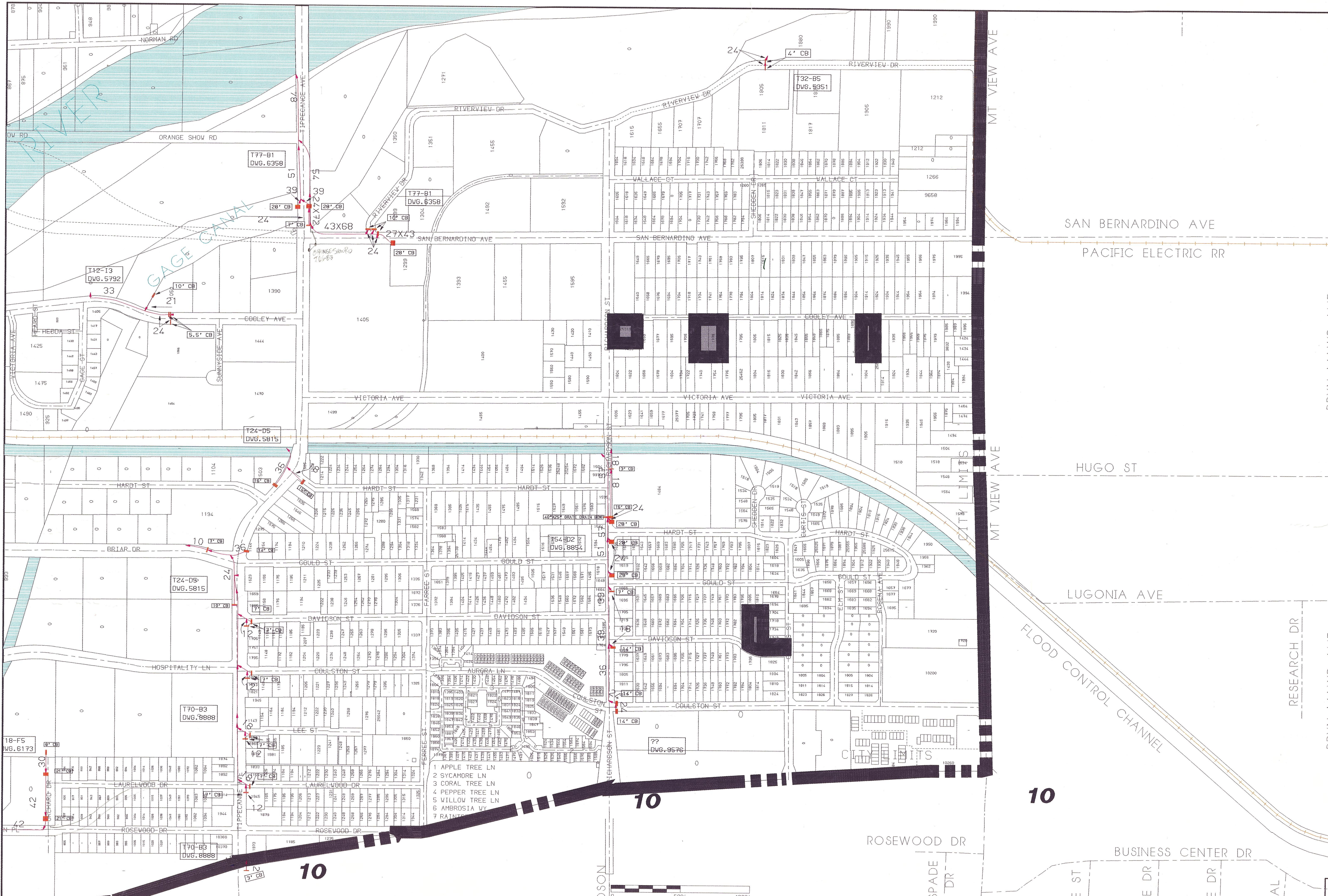
REPRODUCTIONS AND/OR ALTERATIONS OF THIS MAP CAN BE OBTAINED FROM THE GIS COORDINATOR OF THE GIS DIVISION OF THE ADMINISTRATIVE DEPARTMENT OF THE CITY OF SAN BERNARDINO

STATUS:DRAFT

SEE MAP -

THIS MAP IS PROVIDED BY THE CITY OF SAN BERNARDINO AS THE RESULT OF HAND DRAWN MAPS ELECTRONICALLY SCANNED AND AS SUCH SHOULD NOT BE USED FOR ENGINEERING DESIGN OR MEASUREMENT. THE CITY OF SAN BERNARDINO MAKES NO WARRANTY ON THE ACCURACY OR CONTENT OF THE INFORMATION ON THIS MAP. THE MAP SHALL NOT BE REPRODUCED OR DISTRIBUTED.

CITY MAP 67



SEE MAP 06

STATUS:DRAFT

24" 24 INCH PIPE

CATCH BASIN

NON-CITY PIPE

SEE MAP -

STORM DRAIN LOCATION MAPS



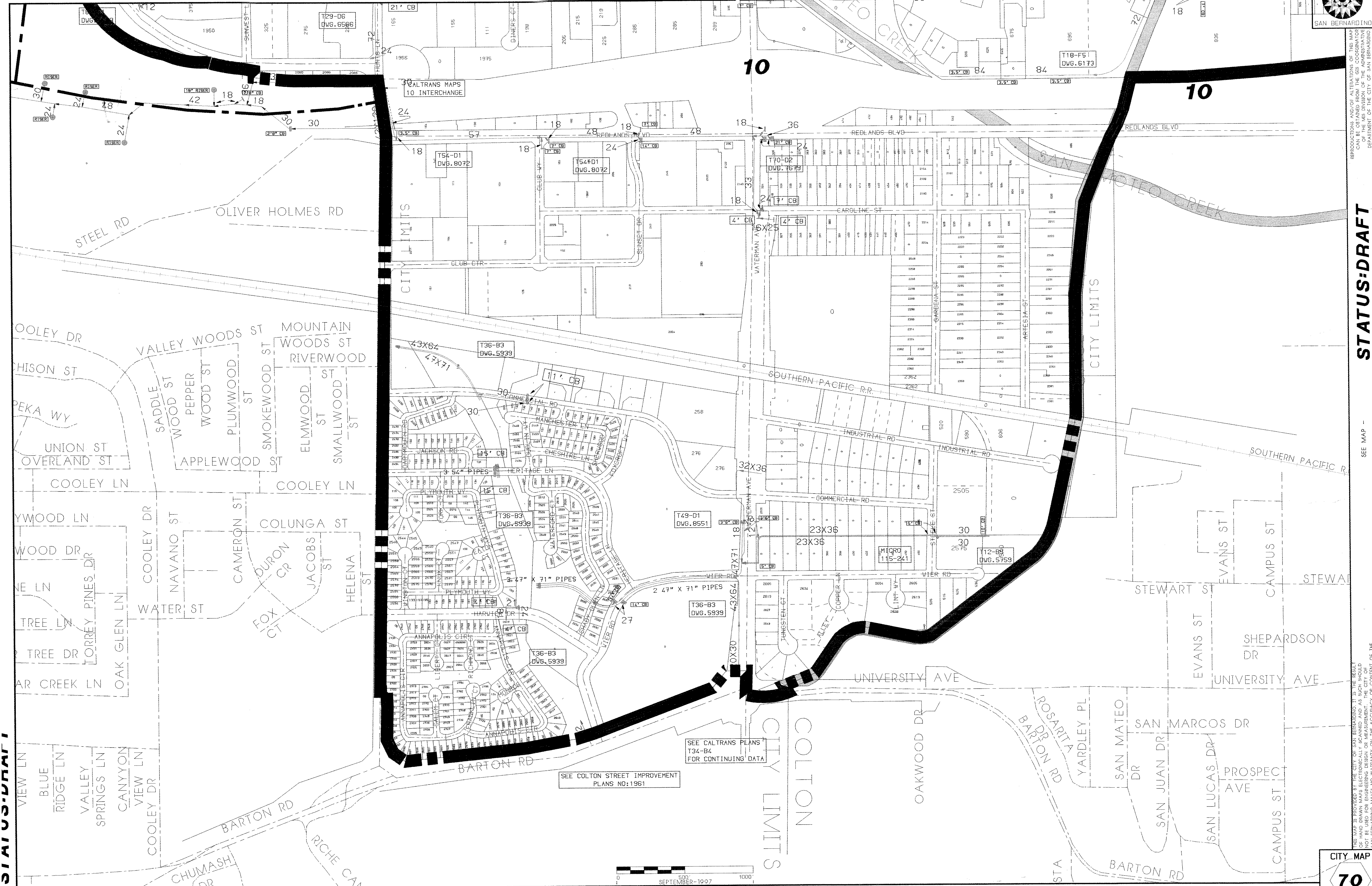
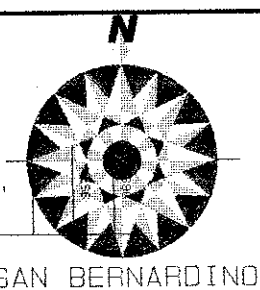
- 1 APPLE TREE LN
- 2 SYCAMORE LN
- 3 CORAL TREE LN
- 4 PEPPER TREE LN
- 5 VILLOW TREE LN
- 6 AMBROSIA VY
- 7 RAINFALL LN

(This page left intentionally blank)

(This page left intentionally blank)

STATUS: DRAFT

SEE MAP 66



REPRODUCTIONS AND/OR ALTERATIONS OF THIS MAP CAN BE OBTAINED FROM THE ADMINISTRATIVE DEPARTMENT OF THE CITY OF SAN BERNARDINO.

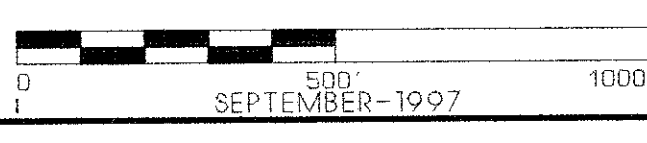
STATUS: DRAFT

SEE MAP 70

THIS MAP IS PROVIDED BY THE CITY OF SAN BERNARDINO. IT IS THE RESULT OF HAND DRAWN MAPS ELECTRONICALLY SCANNED AND AS SUCH SHOULD NOT BE USED FOR ENGINEERING DESIGN OR MEASUREMENT. THE CITY OF SAN BERNARDINO AND ITS ENGINEERS SHALL NOT BE RESPONSIBLE FOR ANY ERRORS OR OMISSIONS ON THE MAP. THE MAP SHALL NOT BE REPRODUCED OR DISTRIBUTED.

CITY MAP

70



24" 24 INCH PIPE

CATCH BASIN

NON-CITY PIPE

SEE MAP -

STORM DRAIN LOCATION MAPS